

# PENNSYLVANIA


## CAMPGROUND DIRECTORY



2026



YOUR  
PENNSYLVANIA CAMPING EXPERIENCE  
STARTS HERE 



**PENNSYLVANIA**  
THE GREAT AMERICAN GETAWAY





# MEYER'S RV

## OVER 100 BRANDS AVAILABLE AT THE LOWEST PRICES



GRAND DESIGN  
RECREATIONAL VEHICLES

WINNEBAGO



KEYSTONE  
RV COMPANY

STARCRAFT

Coachmen

HEARTLAND



Highland  
RIDGE RV

PRIME TIME  
Manufacturing



ENTEGRA  
COACH

Jayco


ALLIANCE  
RV



THOR  
MOTOR COACH

Dutchmen

BRINKLEY  
RV



• APOLLO, PA • HARRISBURG, PA • MT. MORRIS, PA • SAYRE, PA • ELLWOOD CITY, PA

## MEYERSRVS.COM

*The #1 RV Dealer in the Northeast!*



On behalf of the Pennsylvania Campground Owners Association, we invite you to spend the coming year exploring, camping, and making memories in the heart of our beautiful Commonwealth. From misty mountain mornings to golden sunsets over rolling farmland, Pennsylvania is a place where every turn reveals a new treasure.

Whether you enjoy fishing or hunting, boating or swimming, snowmobiling or skiing, or any other outdoor adventure, you'll find it here in this diverse vacationland. Explore our vibrant cities rich in culture and history—visit landmarks such as Independence Hall, Gettysburg, and Pittsburgh's Golden Triangle. Experience the charm of the Amish farmlands in the Southeast and Southcentral regions, the scenic beauty of the Pocono Mountains, the awe-inspiring vistas of Pennsylvania's

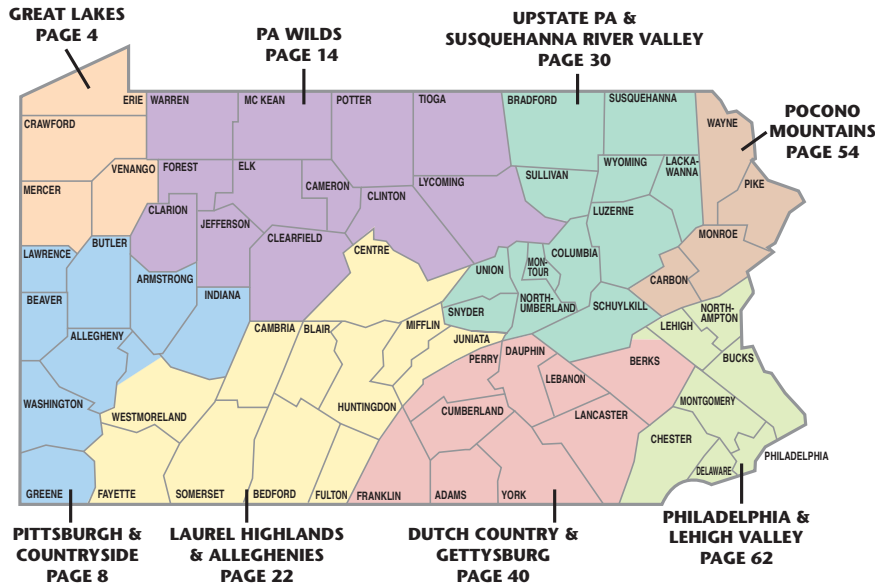
own Grand Canyon, the sandy beaches of Lake Erie, and the rolling Laurel Highlands with their rushing rivers and the state's highest peak. As you browse this directory, you'll discover even more of the remarkable experiences that await you in Pennsylvania.

As our nation prepares to celebrate America's 250th birthday, there's no better place to honor our history and heritage than right here in Pennsylvania—the birthplace of freedom and the heart of the Great American Story.

We look forward to hosting you here in Pennsylvania, where adventure and warm hospitality await. Wishing you safe travels and unforgettable memories. The Great American Getaway starts here.

## How to Use This Directory

This Directory is divided into eight color-coded areas. Each Area Listing includes Map Location of Campground, Names, Mailing Address, Phone Numbers, Driving Directions, and available Facilities. Campgrounds are listed alphabetically by town names.



Base Maps Reprinted Courtesy of the Commonwealth of Pennsylvania Department of Transportation

## Pennsylvania Geography

**Capital:** Harrisburg

**Counties:** 67

**Area:** 45,888 square miles

**Width:** 310 miles east to west

**Length:** 180 miles north to south

**Center:** Aaronsburg, Centre County

**Highest Point:** 3,213 ft. Mt. Davis, Somerset County

### Design & Production

AW Designs, 680 Graystone Road, Manheim, PA 17545, (717) 892-3026

**Lakes:** 50 natural, 2,500 man-made

**Mileage of Rivers & Streams:** 45,000

**State Parks:** 114 with 279,378 total acres

**State Forest Districts:** 20 with 2,067,684 acres

**State Game Lands:** 281 with 1,321,309 acres

## PCOA OFFICERS AND DIRECTORS 2026

### PRESIDENT:

Tyler Grim .....Story Fork Creek Campground

### VICE PRESIDENT:

James Kesterke.....Otter Lake Camp-Resort

### SECRETARY:

Melinda Koehler.....Driftstone Campground

### REGIONAL VICE PRESIDENT—REGIONS I, II:

Andrew Confer .....Presque Isle Passage RV Park & Cabin Rentals

### REGIONAL VICE PRESIDENT—REGIONS III, IV:

Randy Quinby .....Twin Bridge Campground

### REGIONAL VICE PRESIDENT—REGIONS V, VI:

Christine Letch.....Shady Grove Campground

### DIRECTOR REGION I:

TBD.....

### DIRECTOR REGION II:

Brett Holmes.....Benner's Meadow Run Camping and Cabins

### DIRECTOR REGION III:

Jolynn Runkle .....Hemlock Campground of Potter County

### DIRECTOR REGION IV:

TBD.....

### DIRECTOR REGION V:

Sonya Zacker .....Clayton Park RV Escape

### DIRECTOR REGION VI:

TBD.....

### PAST PRESIDENT:

Ryan McFarland .....Buttonwood Campground

### Jason Vaughan, Executive Director

### Debbie Smith, Office Manager

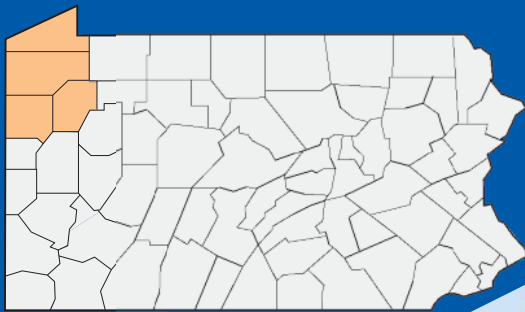
Pennsylvania Campground Owners Association  
 415 Taylor Drive, Suite 302  
 East Stroudsburg, PA 18301  
 (610) 767-5026

[www.pacamping.com](http://www.pacamping.com)  
[www.paoutdoorlodging.com](http://www.paoutdoorlodging.com)

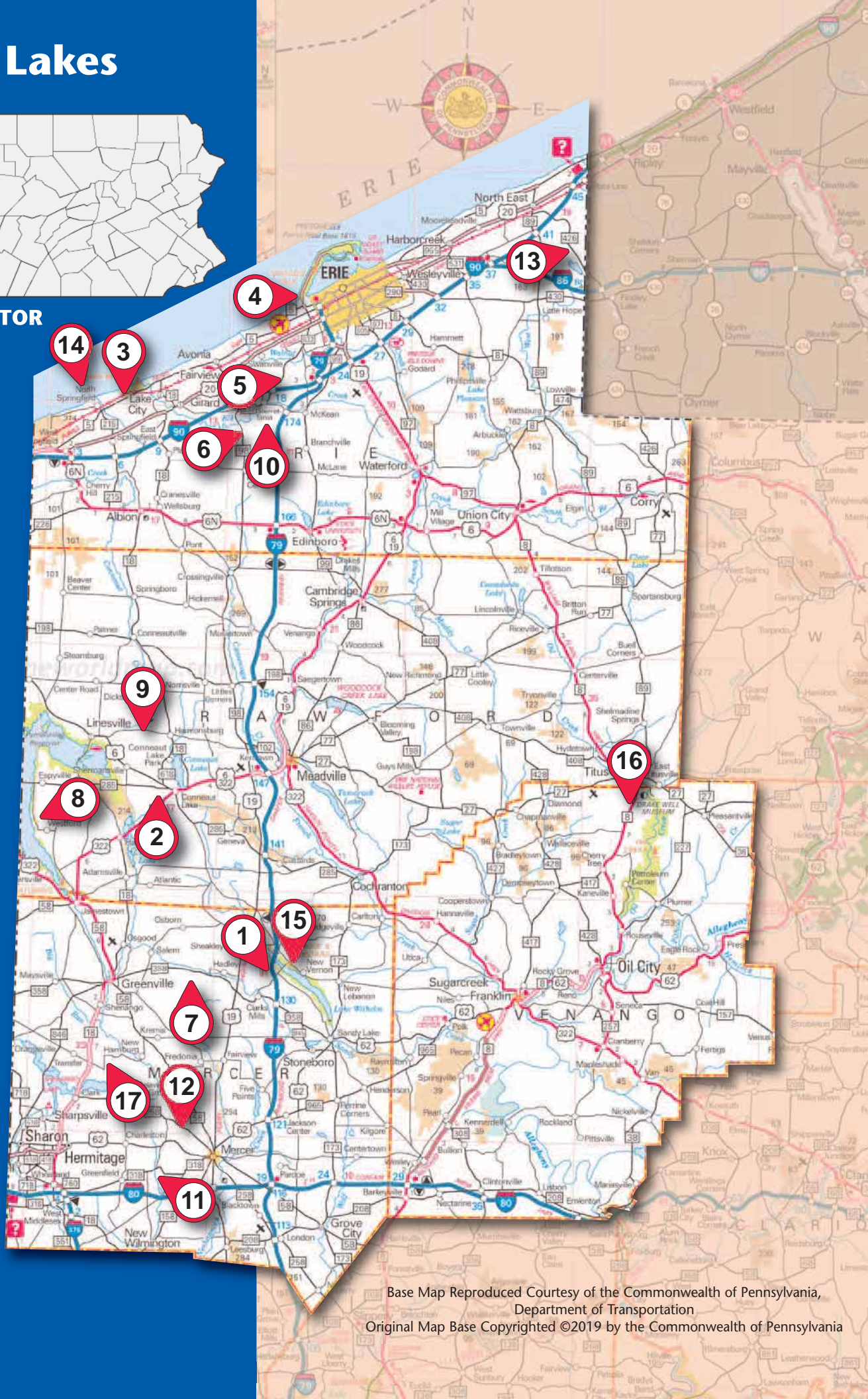
Directory Request: [www.PAcamping.com](http://www.PAcamping.com)



# Great Lakes




## MAP LOCATOR




Base Map Reproduced Courtesy of the Commonwealth of Pennsylvania,  
Department of Transportation  
Original Map Base Copyrighted ©2019 by the Commonwealth of Pennsylvania



| CAMPGROUND<br>LOCATION INDEX |    | NUMBER OF SITES                    | # OF PULL-THRU SITES | ELEC. & WATER HOOKUPS | 50 AMP SERVICE | SEWER HOOKUPS | HOLDING TANK SERVICE | TENT SITES | RENTALS    | TV, INTERNET, WIFI | ONLINE RESERVATIONS | EV CHARGING STATION | LP GAS | LAUNDRY | SNACK BAR | PET FRIENDLY | FISHING | MINI GOLF | REC. HALL | GAME ROOM | HIKING OR BIKING TRAILS | SWIMMING POOL OR LAKE | ORGANIZED ACTIVITIES | SEASON DATES     |
|------------------------------|---|------------------------------------|----------------------|-----------------------|----------------|---------------|----------------------|------------|------------|--------------------|---------------------|---------------------|--------|---------|-----------|--------------|---------|-----------|-----------|-----------|-------------------------|-----------------------|----------------------|------------------|
|                              |   | RECREATION: [X] On Site [N] Nearby |                      |                       |                |               |                      |            |            |                    |                     |                     |        |         |           |              |         |           |           |           |                         |                       |                      |                  |
| 1                            | <b>Camp Wilhelm Campground</b><br>Eric & Mary Goldstrohm<br>1401 Creek Rd, <b>Clarks Mills</b> , PA 16114<br>(724) 253-2886<br>www.campwilhelm.com<br>Ex 130 off of I-79, go W 0.3 mi, turn R, go to stop sign, turn R, go to Creek Rd, turn L to Camp Wilhelm 0.6 mi (4 mi total from I-79), follow signs              | 199                                | 4                    | 193                   | X              | 193           |                      | X          | FSC, PC    | W                  |                     |                     | X      | X       | X         | SP           | N       | N         | X         | X         | N                       | X                     | X                    | April 15–Oct. 15 |
| 2                            | <b>Conneaut Lake Family Campground</b><br>Isaac Grinnell and Duane Grinnell, Owners<br>9655 PA 285, <b>Conneaut Lake</b> , PA 16316<br>(724) 815-5026<br>www.conneautlakefamilycampground.com<br>Ex 147B off of I-79, go W to Conneaut Lake. Go 9 mi W on Rt 322, take slight L on Rt 285, camp is 0.5 mi on L          | 98                                 | 7                    | 98                    | X              | 98            |                      |            | FSC        | W                  | X                   |                     | X      | X       |           | SP, RP       | X       |           | X         |           | N                       | X                     | X                    | April 18–Nov. 3  |
| 3                            | <b>Pine Lane Campground</b><br>John & Danna DeWalt<br>11709 West Lake Rd,<br><b>East Springfield</b> , PA 16411<br>(814) 774-4808<br>www.pinelanecampground.com<br>From Ohio: Rt 90 to Ex 6, N on Rt 215 to Rt 5, go E on Rt 5, camp on R. From Erie: Rt 90 to Ex 16, N on Rt 98 to Rt 15, go W 7 mi on Rt 5, camp on L | 100                                |                      | 100                   | X              | 8             | X                    | X          |            |                    |                     |                     | X      | X       |           | SP           | X       | N         |           |           | N                       |                       |                      | May 3–Oct. 12    |
| 4                            | <b>Sara’s Campground</b><br>50 Peninsula Dr, <b>Erie</b> , PA 16505<br>(814) 833-4560<br>www.sarascampground.com<br>Last Exit on I-79, take Ex 183B W to PA 832, go N to Lake Erie  | 100                                |                      | 70                    | X              | 70            |                      | X          |            | TV, I, W           |                     |                     |        | X       | X         | SP           | N       |           |           | X         | N                       | X, N                  | X                    | April 1–Oct. 31  |
| 5<br>*7                      | <b>Presque Isle Passage RV Park &amp; Cabin Rentals</b><br>6300 Sterrettania Rd, <b>Fairview</b> , PA 16415<br>(814) 833-3272<br>www.presqueislepassage.com<br>500 ft from Ex 18 off of I-90, 3 mi W of I-79  | 140                                | 75                   | 140                   | X              | 121           |                      | X          | T, FSC, PC | TV, W              | X                   |                     | X      | X       |           | SP, RP       | X       | N         |           |           | N                       | X                     |                      | April 1–Nov. 1   |
| 6                            | <b>Folly’s End Campground</b><br>Jim & Karen Phillips<br>8600 Avonia Rd, <b>Girard</b> , PA 16417<br>(814) 474-5730<br>www.follysend.com<br>From I-90 Ex 16, S on Rt 98 2 mi  | 100                                | 2                    | 83                    |                | 2             | X                    | X          |            |                    | X                   |                     |        |         |           |              | X       |           | X         | X         | X                       | X                     | X                    | May 1–Oct. 31    |
| 7                            | <b>Cozy Oaks RV Resort</b><br>87 Hughey Rd, <b>Greenville</b> , PA 16125<br>(724) 253-4535<br>www.cozyoaksresort.com<br>I-79 N, Ex 130 Greenville/Sandy Lake, L off Exit, go 7 mi to Hughey Rd, L on Hughey, go 0.25 mi, camp on L, follow lane to gate   | 250                                | 4                    | 250                   | X              | 250           |                      | X          | FSC, PC    | W                  | X                   |                     | X      | X       | X         | SP, RP       | X, N    | X         | X         | X         | N                       | X                     | X                    | May 1–Oct. 1     |
| 8                            | <b>Meadow Lake Campground</b><br>Robin & Kevin Leach<br>7730 South Lake Rd, <b>Jamestown</b> , PA 16134<br>(724) 927-6737<br>www.meadowlakecamping.com<br>3 mi S of Rt 285 (Causeway) on left   | 180                                | 5                    | 180                   | X              | 180           |                      |            | PC         | W                  |                     |                     | X      | X       |           | SP           | X, N    |           |           | X         | N                       | N                     |                      | April 15–Oct. 15 |
| 9                            | <b>Pineview Camplands</b><br>15075 Shermansville Rd, <b>Linesville</b> , PA 16424<br>(814) 683-5561<br>www.pineviewcamplands.com<br>3 mi E of Linesville on Harmonsburg Rd, turn L on Shermansville Rd, 1 mi on L   | 100                                |                      | 10                    |                | 90            |                      |            |            | W                  |                     |                     | X      |         |           | SP           | X, N    |           | X         | X         | N                       | N                     | X                    | May 1–Oct. 16    |



# Great Lakes

| CAMPGROUND<br>LOCATION INDEX |    | NUMBER OF SITES | # OF PULL-THRU SITES | ELEC. & WATER HOOKUPS | 50 AMP SERVICE | SEWER HOOKUPS | HOLDING TANK SERVICE | TENT SITES | RENTALS        | TV, INTERNET, WIFI | ONLINE RESERVATIONS | EV CHARGING STATION | LP GAS | LAUNDRY | SNACK BAR | PET FRIENDLY | RECREATION: [X] On Site [N] Nearby |   |   |      |      | SEASON DATES |  |
|------------------------------|---|-----------------|----------------------|-----------------------|----------------|---------------|----------------------|------------|----------------|--------------------|---------------------|---------------------|--------|---------|-----------|--------------|------------------------------------|---|---|------|------|--------------|--|
| 10                           | <b>Erie KOA Holiday</b><br>6645 West Rd, <b>McKean</b> , PA 16426<br>(814) 476-7706 • (800) 562-7610<br>www.eriekoa.com<br><br>From I-90: Ex 18, go S 1.5 mi on Rt 832, L at KOA sign, go 0.4 mi, camp on R. From I-79: Ex 174, turn W, go 1.5 mi, camp on L  | 128             | 24                   | 28                    | X              | 61            |                      | X          | PC, HC         | TV, W              | X                   |                     | X      | X       | X         | SP, RP       | X                                  |   | X | X    | X, N | X, N         | April 14–Oct. 14   |
| 11                           | <b>Rocky Springs Campground</b><br>Jim & Deb Cepris<br>84 Rocky Springs Rd, <b>Mercer</b> , PA 16137<br>(724) 662-1568<br>www.rockyspringscampground.com<br><br>From I-80 E Ex 15, take Rt 19 N 2.3 mi, at 1st light turn L on Rt 318 W (Butler St), follow 5 mi, camp on L. From I-80 W Ex 4A, L on Rt 318 E, go 8 mi, camp on R | 100             | 7                    | 100                   | X              | 100           |                      |            |                | W                  | X                   |                     | X      | X       |           | SP           | X                                  |   | X |      | X    | X            | May 1–Oct. 20  |
| 12                           | <b>RV Village Camping Resort</b><br>Toni & Tom Williams<br>235 Skyline Dr, <b>Mercer</b> , PA 16137<br>(724) 662-4560 • (866) 9RV-CAMP<br>www.rvvillages.com<br><br>I-80 to Mercer Ex 15, N on Rt 19 3 mi, L on Rt 62, go two streets, R on Rt 258 N 3 mi, L on Skyline Dr, 0.5 mi on R (do not follow GPS directions)            | 316             | 11                   | 126                   | X              | 190           |                      | X          |                | W                  |                     |                     |        | X       |           | SP           | X                                  | X |   | X    | X    | X            | April 1–Oct. 31  |
| 13                           | <b>Family Affair Campground</b><br>Glenn & Michele Cessna<br>9640 Findley Lake Rd, <b>North East</b> , PA 16428<br>(814) 722-5636<br>www.familyaffaircampground.com<br><br>I-90 Ex 41, S 1 mi, L on Cole Rd 3 mi, R on Rt 426 1 mi, camp on R   | 299             | 30                   | 280                   | X              | 250           | X                    | X          |                |                    |                     |                     |        |         | X         | SP           | X, N                               |   |   | X, N | X    | X            | May 1–Sept. 30   |
| 14                           | <b>Virginia’s Beach Campground</b><br>Rick & Patricia Krome<br>352 Holliday Rd,<br><b>North Springfield</b> , PA 16430<br>(814) 922-3261<br>www.virginiasbeach.com<br><br>Rt 215 to Holliday Rd, follow signs   | 170             | 18                   | 7                     | X              | 150           |                      | X          | FSC            | W                  |                     |                     |        |         |           | SP           | X                                  | N |   | X, N | X    |              | May 15–Oct. 15   |
| 15                           | <b>Goddard Park VacationLand Campground</b><br>Ben Walker<br>867 Georgetown Rd, <b>Sandy Lake</b> , PA 16145<br>(724) 253-4645<br>www.vacationland-campground.com<br><br>I-79 Ex 130, W on Rt 358 for 0.5 mi, follow signs 4 mi   | 606             | 33                   | 100                   | X              | 100           |                      | X          | T, FSC, PC, HC | W                  | X                   |                     | X      | X       | X         | SP           | N                                  | X | X | N    | X    | X            | April 1–Oct. 31<br>(Nov.–March w/o water but<br>bathhouse has toilets & showers) |
| 16                           | <b>Oil Creek Family Campground</b><br>Kevin & Rachel Lamb<br>340 Shreve Rd, <b>Titusville</b> , PA 16354<br>(814) 807-8005<br>www.oilcreekcampground.com<br><br>Rt 8 S of Titusville, 4 mi to Turkey Farm Rd, L 0.5 mi to Shreve Rd, turn R, campground 0.5 mi on L   | 98              | 38                   | 92                    | X              | 72            | X                    | X          | T, PC          | W                  |                     |                     |        |         |           | SP, RP       | X                                  |   | X | X    | X    | X            | Mid-April–<br>Mid-Oct.   |
| 17                           | <b>Adventure Bound Camping Resorts—<br/>Shenango Valley</b><br>559 East Crestview Dr, <b>Transfer</b> , PA 16154<br>(724) 962-9800<br>www.abshenango.com<br><br>I-80 Ex 4B, N on Rt 18, go 13 mi, R on Reynolds Industrial Park Rd, go 0.5 mi, R on Crestview Dr, L at “Y”, park is 1 mi on L                                     | 249             | 7                    | 249                   | X              | 249           |                      |            | HC             | TV, I, W           | X                   |                     | X      | X       | X         | SP, RP       | X                                  | N | X | X    | X    | X            | May 1–Oct. 11  |

Listings are alphabetical by Town Names (**Town Names** are set in bold typeface)

## Facilities Legend

[X] Indicates item is at Campground; [N] Nearby (within 5 miles); [T] Trailer Rentals; [FSC] Full-Service Cabins; [PC] Primitive Cabins; [HC] Housekeeping Cottages; [G] Glamping; [TV] Television; [I] Internet; [W] WiFi; [SP] Pets Allowed On Site; [RP] Pets Allowed In Rentals; [Yellow Highlight] See Advertisement in this Section; [★] See Advertisement on Page Listed.





**PRESQUE ISLE  
PASSAGE**

**RV Park and Cabin Rentals**



(814) 833 - 3272



6300 Sterrettania Road  
Fairview, PA 16415



info@presqueislepassage.com



www.presqueislepassage.com




Open April 1 to  
November 1

Just 500ft from  
I-90 Exit 18

Full hookup  
pull thru sites

Over 30 unique  
rentals for up  
to 12 guests



# CampMaine.com

Your  
*Maine*  
Camping  
Adventure  
Starts  
*Here*



Tenting • Rentals • Glamping  
Full Service RV Sites • Cabins

**PROTECT THE TREES &  
FORESTS OF PENNSYLVANIA**

Prevent the spread of invasive forest  
pests like the Emerald ash borer



pennsylvania  
DEPARTMENT OF AGRICULTURE

**DON'T MOVE  
FIREWOOD**  
dontmovefirewood.org

**gs** Campgrounds

## Something for everyone!

**Adventure  
Seekers**



**Snowbirds**



**Attractions &  
Entertainment**



**Glamping &  
Rentals**



**Family  
Camping**



**Casinos**



**Boating**



**and much more!**



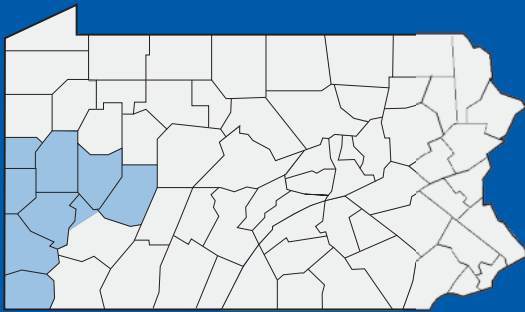
Plus, Good Sam Members save 10% on nightly stays. **GoodSam.com/Camping**

©2024 Good Sam Enterprises, LLC. GOOD SAM logos are registered trademarks of Good Sam Enterprises, LLC. Unauthorized use of any Good Sam Enterprises, LLC or CWI, Inc. trademarks is expressly prohibited. All rights reserved.

**good sam**



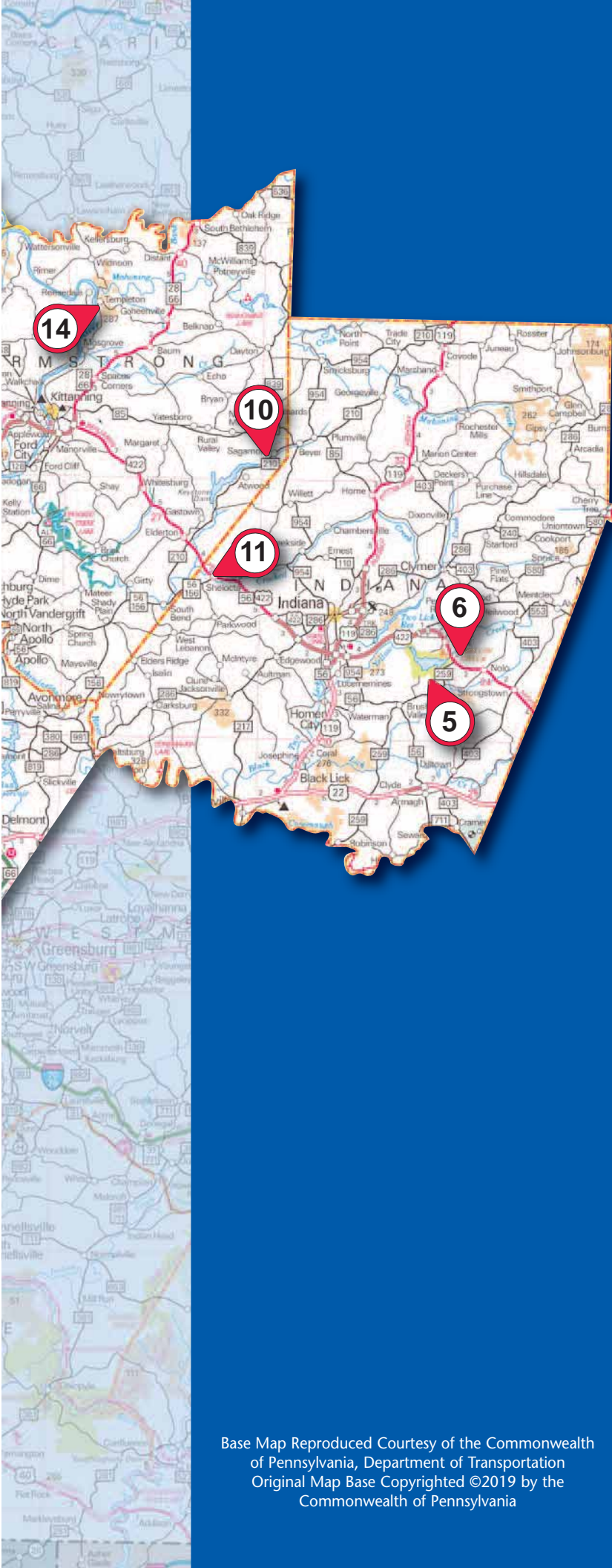
# Pittsburgh and Countryside



MAP LOCATOR







Base Map Reproduced Courtesy of the Commonwealth of Pennsylvania, Department of Transportation  
Original Map Base Copyrighted ©2019 by the Commonwealth of Pennsylvania

# EXPLORE. CONNECT. RELAX.

Get away from it all and recharge with a visit to one of Butler County's scenic campgrounds. From primitive tent sites, to cabins and even unique yurts, glamping tents and tree houses, we offer plenty of options to connect with nature. Plus, our state parks offer both adventure and relaxation. Pack your hiking shoes and start planning your unforgettable visit!



## SIX CAMPGROUNDS... ENDLESS POSSIBILITIES!

**Bear Run Campground**  
BearRunCampground.com  
184 Badger Hill Rd.  
Portersville, PA 16051

**Buttercup Woodlands Campground**  
ButtercupWoodlands.com  
854 Evans City Rd.  
Renfrew, PA 16053

**Indian Brave Campground**  
IndianBraveCampground.net  
159 Perry Hwy.  
Harmony, PA 16037

**Jellystone Park™  
Kozy Rest**  
PittsburghJellystone.com  
449 Campground Rd.  
Harrisville, PA 16038

**Lake Arthur Family Campground**  
LakeArthurFamilyCampground.net  
243 West Liberty Rd.  
Slippery Rock, PA 16057

**Rose Point Park Cabins & Camping**  
RosePointPark.com  
8775 Old US 422  
New Castle, PA 16101




Call **866-856-8444** or go to **ExperienceButler.com** to request a free Official Destination Guide with maps, itineraries, travel tips and more!

EXPERIENCE  
*Butler County*  
PENNSYLVANIA™



# Pittsburgh and Countryside

| CAMPGROUND<br>LOCATION INDEX |   | NUMBER OF SITES | # OF PULL-THRU SITES | ELEC. & WATER HOOKUPS | 50 AMP SERVICE | SEWER HOOKUPS | HOLDING TANK SERVICE | TENT SITES | RENTALS           | TV, INTERNET, WIFI | ONLINE RESERVATIONS | EV CHARGING STATION | LP GAS | LAUNDRY | SNACK BAR | PET FRIENDLY | FISHING | MINI GOLF | REC. HALL | GAME ROOM | HIKING OR BIKING TRAILS | SWIMMING POOL OR LAKE | ORGANIZED ACTIVITIES | SEASON DATES     |
|------------------------------|---|-----------------|----------------------|-----------------------|----------------|---------------|----------------------|------------|-------------------|--------------------|---------------------|---------------------|--------|---------|-----------|--------------|---------|-----------|-----------|-----------|-------------------------|-----------------------|----------------------|------------------|
|                              |    |                 |                      |                       |                |               |                      |            |                   |                    |                     |                     |        |         |           |              |         |           |           |           |                         |                       |                      |                  |
| 1                            | <b>Harts Content Campground</b><br>Randy Douglass<br>496 Glendale Rd, <b>Beaver Falls</b> , PA 15010<br>(724) 846-0005<br>www.hartscontentcampground.com<br>PA Tpk Ex 13, S on Rt 18 to Rt 588 E 3.8 mi, R on Concord Circle Rd 1 mi, L on Glendale Rd, 1 mi on R   | 125             | 2                    | 125                   | X              | 125           |                      | X          | FSC               |                    |                     |                     | X      | X       |           | SP           | N       |           | X         |           | N                       | X                     | X                    | April 15–Oct. 15 |
| 2<br>*9                      | <b>Indian Brave Campground</b><br>Laura Ebbert-Manuel<br>159 Perry Hwy, <b>Harmony</b> , PA 16037<br>(724) 452-9204<br>www.indianbravecampground.net<br>25 mi N of Pittsburgh, near Zeleniple on Rt 19; 1.5 mi from I-79 Ex 88 S or N; 10 mi N of I-76 Turnpike Ex 28 (Cranberry Twp)                                   | 186             | 13                   | 186                   | X              | 186           |                      | X          | PC                |                    |                     |                     |        | X       |           | SP           | X, N    | N         | X         | X         | X, N                    | X                     | X                    | April 15–Oct. 15 |
| 3<br>*9                      | <b>Jellystone Park™ Kozy Rest</b><br>449 Campground Rd, <b>Harrisville</b> , PA 16038<br>(724) 735-2417<br>www.pittsburghjellystone.com<br>From Harrisville take Rt 58 E 0.4 mi, turn L onto Campground Rd, 2 mi back on L  | 219             | 6                    | 219                   | X              | 219           |                      | X          | FSC, PC, G        | I, W               | X                   |                     | X      | X       | X         | SP           | N       | X         | X         |           | X                       | X                     | X                    | April 10–Nov. 8  |
| 4<br>*9<br>*13               | <b>Rose Point Park Cabins &amp; Camping</b><br>Rick & Deb Yeager, Cassie Yeager & Charlie Vakiener<br>8775 Old Rt 422, <b>New Castle</b> , PA 16101<br>(724) 924-2415<br>www.RosePointPark.com<br>I-79 Ex 99, 3 mi W on US Rt 422, turn R at Harley shop onto Old Rt 422, follow 0.5 mi toward closed bridge, camp on L | 137             | 6                    | 120                   | X              | 112           |                      | X          | FSC               | W                  | X                   |                     | X      | X       |           | SP, RP       | X       | N         | X         | X         | X                       | X                     | X                    | April 15–Oct. 31 |
| 5                            | <b>L &amp; M Campground</b><br>Beverly Plowman<br>2743 Campground Rd, <b>Penn Run</b> , PA 15765<br>(724) 479-3264<br>www.lmcampground.com<br>11 mi E of Indiana PA on Rt 422, turn R onto Rt 259, go 1.2 mi, turn R onto Campground Rd, go 0.4 mi, campground on L   | 200             | 13                   | 175                   | X              | 175           |                      | X          |                   | W                  |                     |                     | X      | X       |           | SP           | N       | X         |           |           | N                       | N                     | X                    | May 1–Oct. 31    |
| 6                            | <b>Yellow Creek Campground</b><br>Lorna Vite<br>9679 Rt 422 Hwy E, <b>Penn Run</b> , PA 15765<br>(724) 465-4169<br>www.campyellowcreek.com<br>12 mi E of Indiana PA on Rt 422 along Big Yellow Creek, adjacent to Yellow Creek State Park   | 144             | 5                    | 118                   | X              |               | X                    | X          | T, FSC, PC        | I                  | X                   |                     | X      | X       |           | SP, RP       | X       |           | X         | X         | N                       | N                     | X                    | April 1–Oct. 31  |
| 7<br>*9<br>*12               | <b>Bear Run Campground</b><br>The Wehr Family<br>184 Badger Hill Rd, <b>Portersville</b> , PA 16051<br>(724) 368-3564 • (888) 737-2605<br>www.bearuncampground.com<br>I-79 & Rt 488, 25 min from Pittsburgh, 1 hr to Erie, 2.5 hr to Niagara Falls  | 300             | 20                   | 58                    | X              | 178           |                      |            | T, FSC, PC, HC, G | I, W               | X                   |                     | X      | X       | X         | SP, RP       | X, N    | N         | X         | X         | X, N                    | X, N                  | X                    | April 15–Oct. 30 |
| 8<br>*9<br>*12               | <b>Buttercup Woodlands Campground</b><br>854 Evans City Rd, <b>Renfrew</b> , PA 16053<br>(724) 789-9340<br>www.buttercupwoodlands.com<br>I-79 Ex 83: Rt 528 N to Rt 68 E, 8 mi on L. I-79 Ex 99: Rt 422 E to Bennbrook Rd, 2 mi S to Rt 68 W 1 mi   | 247             | 10                   | 236                   | X              | 236           |                      | X          | T, PC             | TV, W              | X                   |                     | X      | X       |           | SP           | N       | N         | X         | X         | N                       | X, N                  | X                    | April 15–Oct. 15 |
| 9                            | <b>Madison/Pittsburgh KOA</b><br>764 Waltz Mill Rd, <b>Ruffs Dale</b> , PA 15679<br>(724) 722-4444 • (800) 562-4034<br>www.pittsburghkoa.com<br>I-70, Ex 54 N toward Madison, less than 1 mi on R. From PA Tpk, Ex 75, W on I-70 3.3 mi to Ex 54  | 142             | 68                   | 127                   | X              | 127           |                      | X          | T, FSC, PC        | I, W               | X                   |                     | X      | X       |           | SP           | X       |           |           |           |                         | X                     | X                    | All Year         |

# Pittsburgh and Countryside

| CAMPGROUND<br>LOCATION INDEX |   | NUMBER OF SITES | # OF PULL-THRU SITES | ELEC. & WATER HOOKUPS | 50 AMP SERVICE | SEWER HOOKUPS | HOLDING TANK SERVICE | TENT SITES | RENTALS | TV, INTERNET, WIFI | ONLINE RESERVATIONS | EV CHARGING STATION | LP GAS | LAUNDRY | SNACK BAR | PET FRIENDLY | RECREATION: [X] On Site [N] Nearby |           |           |           |                         | SEASON DATES     |
|------------------------------|---|-----------------|----------------------|-----------------------|----------------|---------------|----------------------|------------|---------|--------------------|---------------------|---------------------|--------|---------|-----------|--------------|------------------------------------|-----------|-----------|-----------|-------------------------|------------------|
|                              |   |                 |                      |                       |                |               |                      |            |         |                    |                     |                     |        |         |           |              | FISHING                            | MINI GOLF | REC. HALL | GAME ROOM | HIKING OR BIKING TRAILS |                  |
| 10                           | <b>Silver Canoe Campground</b><br>Pam & Ron Thompson<br>140 Silver Canoe Campground Rd,<br><b>Rural Valley, PA 16249</b><br>(724) 783-6000<br>www.silvercanoe campground.com<br>From Pittsburgh, take Rt 28 N to Rt 422 E, L onto Rt 210,<br>camp is 8 mi on L  | 93              | 15                   | 78                    | X              | 78            |                      | X          | FSC, PC | W                  | X                   |                     | X      | X       | X         | SP, RP       | X                                  |           | X         | X         | X                       | All Year         |
| 11                           | <b>Wheel In Campground</b><br>Jim Zane<br>113 Wheel-In Campground,<br><b>Shelockta, PA 15774</b><br>(724) 354-3693<br>www.wheelincampground.net<br>From Jct Rt 422 & Hwy 210 at Elderton, 0.5 mi E on Rt<br>422 to Dutch Run Rd, 0.5 mi to Plumcreek Rd, 0.5 mi to<br>campground, follow signs  | 115             | 4                    | 115                   | X              | 50            | X                    |            | T, FSC  | W                  | X                   | X                   |        |         |           | SP           | X                                  |           | X         | N         | X                       | April–Mid-Oct.   |
| 12<br>*9                     | <b>Lake Arthur Family Campground</b><br>Chris Wilhide<br>243 West Liberty Rd, <b>Slippery Rock, PA 16057</b><br>(724) 406-0445<br>www.lakearthurfamilycampground.net<br>From I-79, Ex 99 to Rt 422 E, at Prospect Ex take Rt 528 N<br>7 mi, R on West Liberty Rd, 0.5 mi on L. From Rt 8 north<br>of Butler, take Rt 528 S, L on West Liberty Rd, 0.5 mi on L | 102             | 1                    | 75                    | X              | 16            | X                    | X          | PC      |                    | X                   |                     |        |         |           | SP           | N                                  | N         |           | X, N      | N                       | May 1–Oct. 15    |
| 13                           | <b>Mountain Top Campground</b><br>Greg Mix<br>873 Sun Mine Rd, <b>Tarentum, PA 15084</b><br>(724) 224-1511<br>www.mountaintopcampground.com<br>Take Rt 28 to Ex 16. Take Rt 908 W (Millerstown Rd) 4 mi<br>toward Millerstown, R onto Thompson Rd 0.25 mi.<br>R onto Sun Mine Rd 0.25 mi to camp entrance on L  | 59              | 5                    | 59                    | X              | 50            |                      |            | FSC     | W                  | X                   |                     |        | X       |           | SP           |                                    |           |           | X, N      |                         | April 1–Nov. 1   |
| 14                           | <b>Nautical Mile Marina &amp; Campground</b><br>The Rupp Family<br>530 Stone Ave, <b>Templeton, PA 16259</b><br>(724) 525-2988 • (724) 545-2628<br>facebook.com/NauticalMileMarinaAndCampground<br>From Rt 422 or Rt 28 take Kittanning Ex, go to Market St,<br>L at courthouse on Oak Ave, go N 9 mi to Templeton,<br>sign on L along Allegheny River        | 100             |                      | 100                   | X              | 100           |                      | X          |         | W                  |                     |                     |        |         |           | SP           | X                                  |           |           | X         | X                       | April 15–Oct. 15 |
| 15                           | <b>Peaceful Valley Campground</b><br>Bill & Shelby Knight<br>231 Peaceful Valley Rd,<br><b>West Sunbury, PA 16061</b><br>(724) 894-2421<br>www.peacefulvalleycamp.com<br>From Butler: Rt 308 N to West Sunbury, L on Rt 138 N,<br>go 4 mi, L on Peaceful Valley Rd, at stop sign go straight,<br>camp on R  | 198             | 15                   | 20                    | X              | 15            |                      | X          | FSC, PC | W                  |                     |                     | X      | X       | X         | SP, RP       | X, N                               |           | X         | X         | N                       | April–Oct.       |

Listings are alphabetical by Town Names (**Town Names** are set in bold typeface)

## Facilities Legend

[X] Indicates item is at Campground; [N] Nearby (within 5 miles); [T] Trailer Rentals; [FSC] Full-Service Cabins; [PC] Primitive Cabins; [HC] Housekeeping Cottages; [G] Glamping; [TV] Television; [I] Internet; [W] WiFi; [SP] Pets Allowed On Site; [RP] Pets Allowed In Rentals; [Yellow Highlight] See Advertisement in this Section; [★] See Advertisement on Page Listed.



## Revolutionary Recipes

In this directory you will find Pennsylvania-rooted recipes you can adapt for a campfire or outdoor setting — perfect for tapping into local flavors and heritage for your America 250th celebration.

Find recipes on pages 36, 38, 50 and 58.





**BEAR RUN**  
CAMPGROUND

Unparalleled family camping close  
to Pittsburgh, bordering Moraine  
State Park and near Lake Arthur

RVs | Cabins | Tents

[bearruncampground.com](http://bearruncampground.com)

LEAN INTO MOMENTS LIKE THIS.

(717) 916-0062 • [DDRVRoofing.com](http://DDRVRoofing.com)

**Double**  
**Deuces**  
RV ROOFING



The ORIGINAL Sprayed RV Roof • Since 2005

**TRIPLE** LIFETIME  
GUARANTEE

*"The last roof your RV will ever need!"*



**BUTTERCUP WOODLANDS**  
CAMPGROUND

**WHERE CAMPERS BECOME FRIENDS  
& FRIENDS BECOME FAMILY!**



**Book Now!**



724-789-9340

[WWW.BUTTERCUPWOODLANDS.COM](http://WWW.BUTTERCUPWOODLANDS.COM)

854 Evans City Road  
Renfrew, PA 16053



Full Hookup RV Sites  
Tent Sites  
Camper Lodge  
Rustic Cabins  
Heated Swimming Pool  
Camp Store

Game Zone  
3000sqft Bark Yard  
Cornhole  
Horseshoes  
Basketball  
Pickleball & MORE!



## MEYER'S RV

### APOLLO

(Pittsburgh location)  
4616 PA-66  
Apollo, PA 15613

### ELLWOOD CITY

1580 PA-65  
Ellwood City, PA 16117

### MT. MORRIS

(I-79 location)  
102 Free Soil Rd.  
Mt. Morris, PA 15349

MEYERSRVS.COM



For additional  
directory copies contact:

[www.PAcamping.com](http://www.PAcamping.com)

610-767-5026

## RV Sales RV Service RV Parts & Accessories

Family-owned, serving  
the community since  
1964, Hufnagel & Majors  
offers top brands with a  
Lifetime Warranty on all  
new units—the exclusive  
"Warranty Forever"  
program that provides  
real peace of mind.

724-452-7593

HUFNAGEL-MAJORS.COM

265 Perry Hwy,  
Harmony, PA 16037

HUFNAGEL & MAJORS  
TRAILER SALES



## Rose Point Park Cabins & Camping

Est 1970

Near McConnell's Mill & Moraine State Parks  
Grove City Outlets, Amish Country

- Heated Swimming Pool • Free WiFi
- Fish the Slippery Rock or Stocked Pond
- Log Cabins, Yurts, Tent & RV Sites

The Best of Family Camping Since 1970

Just North of Pittsburgh  
I-79 - exit 99



[www.RosePointPark.com](http://www.RosePointPark.com)

724-924-2415

Book Here!



Better Journeys Begin with  
**FRVA**



FAMILY **RV**  
ASSOCIATION

## Travel smarter, safer, and belong to something bigger.

Here's just a glimpse of the benefits waiting for  
you as a Family RV Association (FRVA) member:



### Medical & Travel Assist

Emergency medical evacuation with  
every membership — a \$200 value.



### 24/7 Roadside Rescue\*

Member-only rates on 24/7 roadside  
help for towing, tires, and more.



### Tech Connect+

Exclusive savings on cellphone plans  
and Wi-Fi hotspots.



### RV Community

Where RVers come together  
for rallies, chapters, and more.

Discover savings, benefits,  
and friendships with FRVA.

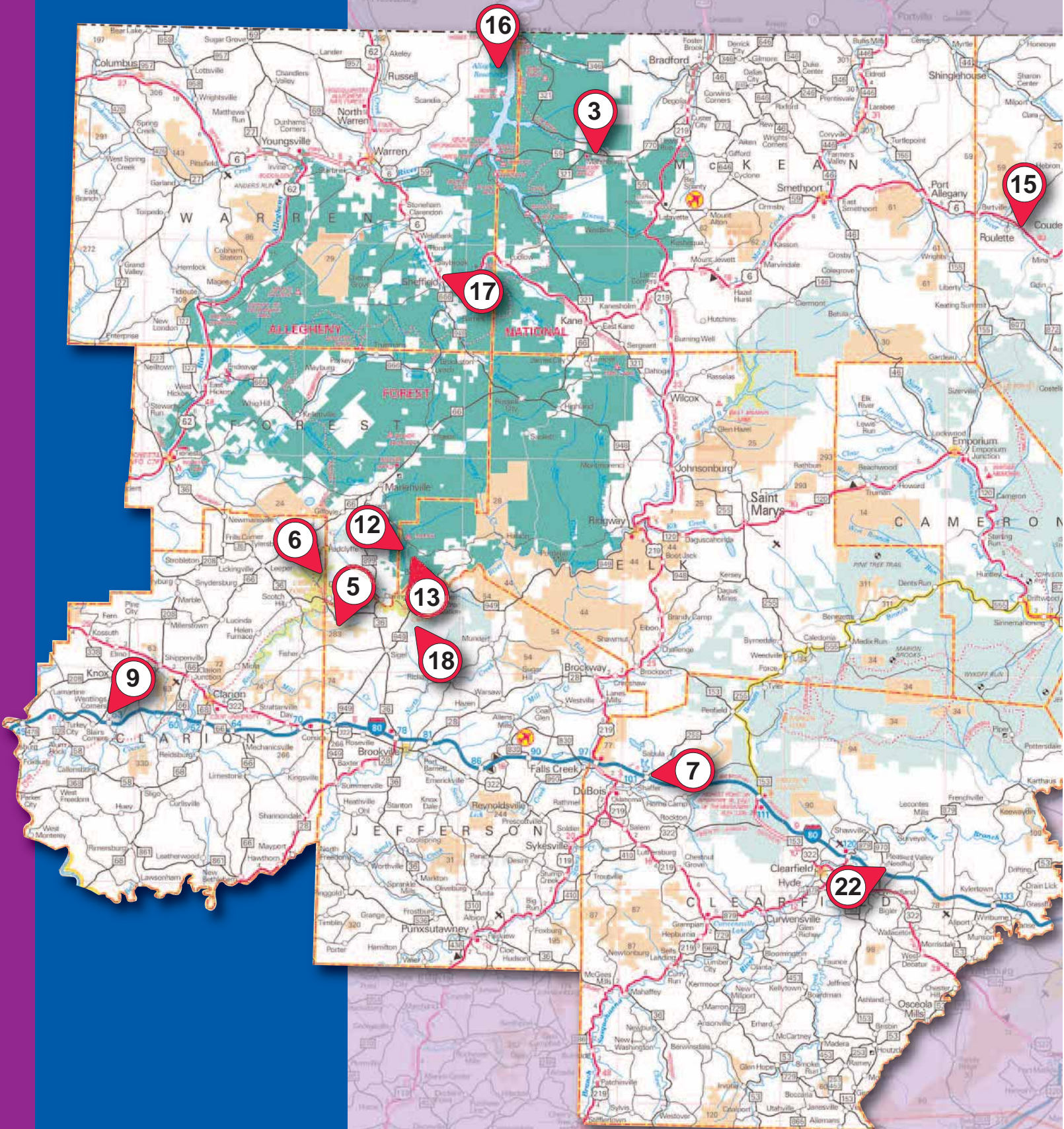


SCAN HERE

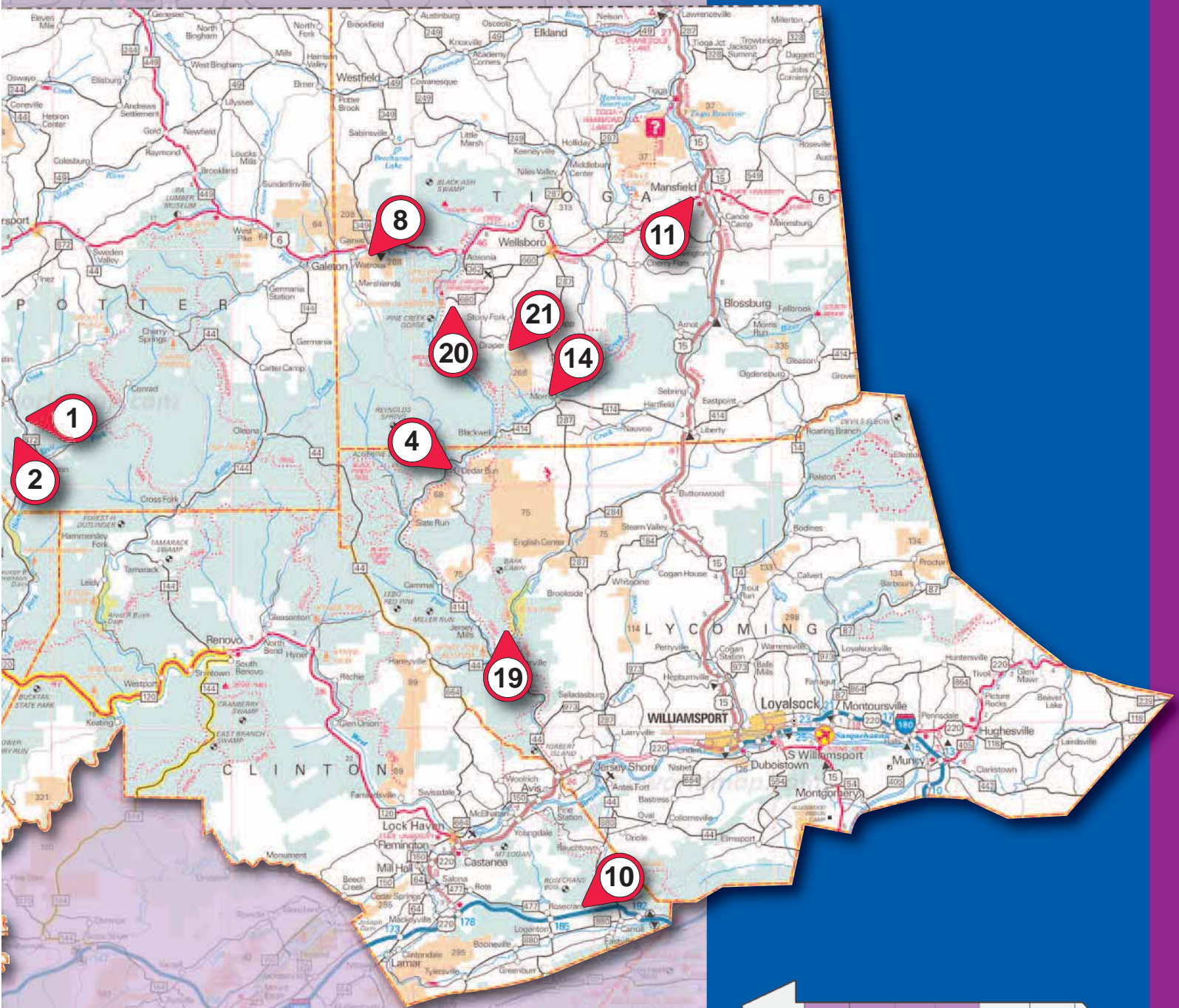
[join.frva.com/pcoa26](http://join.frva.com/pcoa26) • 800-543-3622



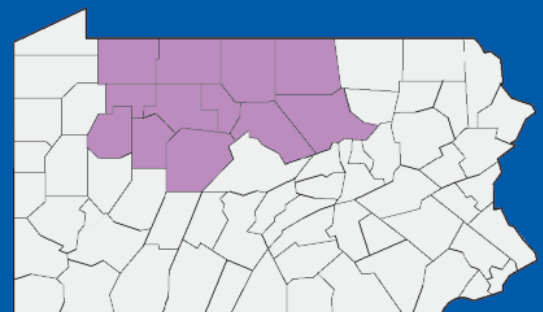
# PA Wilds








Base Map Reproduced Courtesy of the Commonwealth of Pennsylvania,  
Department of Transportation  
Original Map Base Copyrighted ©2019 by the Commonwealth of Pennsylvania




**MAP LOCATOR**




# PA Wilds

| CAMPGROUND<br>LOCATION INDEX |   | NUMBER OF SITES | # OF PULL-THRU SITES | ELEC. & WATER HOOKUPS | 50 AMP SERVICE | SEWER HOOKUPS | HOLDING TANK SERVICE | TENT SITES | RENTALS     | TV, INTERNET, WIFI | ONLINE RESERVATIONS | EV CHARGING STATION | LP GAS | LAUNDRY | SNACK BAR | PET FRIENDLY | RECREATION: [X] On Site [N] Nearby |           |           |           |                         |                       |                      | SEASON DATES           |
|------------------------------|--|-----------------|----------------------|-----------------------|----------------|---------------|----------------------|------------|-------------|--------------------|---------------------|---------------------|--------|---------|-----------|--------------|------------------------------------|-----------|-----------|-----------|-------------------------|-----------------------|----------------------|------------------------|
|                              |  |                 |                      |                       |                |               |                      |            |             |                    |                     |                     |        |         |           |              | FISHING                            | MINI GOLF | REC. HALL | GAME ROOM | HIKING OR BIKING TRAILS | SWIMMING POOL OR LAKE | ORGANIZED ACTIVITIES |                        |
| 1                            | <b>Austin Campground</b><br>Tushar Family<br>364 Nelson Run Rd, <b>Austin</b> , PA 16720<br>(814) 647-8777<br>www.austincampground.com<br><br>From S: I-80 Lock Haven, take Rt 120 W to Rt 872 N, go 21 mi to Nelson Run Rd, make R, go 1 mi to camp. From N: Rt 6 in Coudersport, take Rt 872 S, go 21 mi to Nelson Run Rd, turn L, go 1 mi   | 117             | 6                    | 72                    | X              |               | X                    | X          | FSC, PC     | W                  | X                   |                     | X      |         |           | SP, RP       | X                                  |           |           |           | X                       | N                     | X                    | April-Dec. 8           |
| 2                            | <b>Hemlock Campground of Potter County</b><br>Jolynn Runkle<br>2084 Wharton Rd, <b>Austin</b> , PA 16720<br>(814) 647-8403<br>www.hemlockcampgrounds.com<br><br>Along Rt 872 in Wharton Township, Potter County, 12 mi N of the Sinnemahoning State Park   | 145             | 32                   | 145                   |                |               | X                    | X          | FSC, PC     |                    | X                   |                     | X      |         |           | SP, RP       | X                                  | N         |           |           | N                       |                       | X                    | April-Oct.             |
| 3                            | <b>Cozy Embers Campground &amp; Cabins</b><br>Scott & Jessica Larkin<br>32 Dustin Blvd, <b>Bradford</b> , PA 16701<br>(814) 368-3662<br>www.cozyemberscampground.com<br><br>From Bradford: 6.75 mi W on Hwy 770, 1.5 mi W on PA 59, R on Klondike Rd, R on Dustin Blvd. From Warren: 35 mi E on PA 59, L on Klondike Rd, R on Dustin Blvd  | 94              | 36                   | 33                    | X              | 41            |                      | X          | T, FSC, PC  | W                  | X                   |                     | X      | X       |           | SP, RP       | X                                  |           | X         | X         | X                       |                       |                      | All Year               |
| 4                            | <b>Pettecote Junction Campground</b><br>Doug & Jill Garman<br>400 Beach Rd, <b>Cedar Run</b> , PA 17727<br>(570) 353-7183<br>www.pettecotejunction.com<br><br>From Williamsport, Rt 220 S to Jersey Shore, Rt 44 N to Waterville to Rt 414 E 19 mi to Cedar Run  | 144             |                      | 120                   | X              |               | X                    | X          | PC, G       | I, W               | X                   |                     | X      | X       |           | SP           | X                                  |           |           |           | X, N                    |                       | X                    | April 14-Oct. 29       |
| 5                            | <b>Colors of the Forest RV Resort &amp; Campground</b><br>Brenda Stelika & Jackie Torkeo<br>374 Shiloh Lane, Rt 36, <b>Clarington</b> , PA 15828<br>(814) 752-2361<br>www.colorsoftheforestrvc.com<br><br>N on Rt 36, 2 mi from Cook Forest State Park, 12 mi from I-80 and the historic town of Brookville  | 70              |                      | 17                    | X              | 30            |                      | X          | FSC, PC, HC | W                  | X                   |                     |        |         | X         | SP, RP       | X, N                               | N         | X         |           | X, N                    |                       | X                    | All Year               |
| 6                            | <b>Deer Meadow Campground</b><br>Clara Baldwin<br>2761 Forest Rd, <b>Cooksburg</b> , PA 16217<br>(814) 927-8125<br>www.deermeadow.com<br><br>I-80 E Ex 60, take Rt 66 N 20 mi, R onto Forest Rd, 3 mi on R. I-80 W Ex 78, take Rt 36 N 20 mi, bear R at Y on Forest Rd, 3 mi on L. From N: Rt 66 S 7 mi after Marienville, L onto Forest Rd, 3 mi on R or Rt 36 S to Leeper, L on Rt 66 N, 5 mi, R onto Forest Rd, 3 mi on R. From S: Rt 28 N to Rt 36 N | 350             | 26                   | 350                   | X              | 258           |                      |            |             | TV, W              |                     |                     | X      | X       |           | SP           | N                                  | X         | X         | X         | X                       | X                     | X                    | Memorial Day-Labor Day |
| 7                            | <b>DuBois-Treasure Lake KOA Holiday</b><br>95 Coral Reef Rd, <b>DuBois</b> , PA 15801<br>(814) 913-1437<br>www.koa.com/campgrounds/treasure-lake<br><br>From PA I-80, take Ex 101 for PA-255 toward DuBois/US-219, L onto PA-255 at light, go 1 mile, L onto Coral Reef Road at the Treasure Lake sign   | 133             | 18                   | 133                   | X              | 16            | X                    | X          |             | W                  | X                   |                     | X      | X       | X         | SP           | N                                  | N         | X         |           | N                       | X                     | X                    | May 1-Oct. 31          |
| 8                            | <b>Route 6 Campground</b><br>1472 Rt 6, <b>Gaines</b> , PA 16921<br>(717) 935-8538<br>www.route6campground.com<br><br>From Wellsboro, follow Rt 6 W about 11 mi, campground on L   | 140             | 1                    | 130                   | X              | 15            | X                    | X          | T, FSC      | W                  | X                   |                     | X      |         |           | SP, RP       | X, N                               | N         |           |           | N                       |                       | X                    | April 1-Oct. 31        |

| CAMPGROUND<br>LOCATION INDEX |    | NUMBER OF SITES | # OF PULL-THRU SITES | ELEC. & WATER HOOKUPS | 50 AMP SERVICE | SEWER HOOKUPS | HOLDING TANK SERVICE | TENT SITES | RENTALS    | TV, INTERNET, WIFI | ONLINE RESERVATIONS | EV CHARGING STATION | LP GAS | LAUNDRY | SNACK BAR | PET FRIENDLY | RECREATION: [X] On Site [N] Nearby |           |           |           |                         | SEASON DATES     |
|------------------------------|---|-----------------|----------------------|-----------------------|----------------|---------------|----------------------|------------|------------|--------------------|---------------------|---------------------|--------|---------|-----------|--------------|------------------------------------|-----------|-----------|-----------|-------------------------|------------------|
|                              |   |                 |                      |                       |                |               |                      |            |            |                    |                     |                     |        |         |           |              | FISHING                            | MINI GOLF | REC. HALL | GAME ROOM | HIKING OR BIKING TRAILS |                  |
| 9                            | <b>Wolfs Camping Resort</b><br>Peter Titley<br>308 Timberwolf Run, <b>Knox</b> , PA 16232<br>(814) 797-1103 • (800) 850-9252<br>www.wolfscampingresort.com<br>Ex 53 off I-80  | 500             | 38                   | 500                   | X              | 500           |                      | X          | T, FSC, PC | TV, I, W           |                     |                     | X      | X       | X         | SP           | X                                  | X         | X         | X         | X                       | April 15–Oct. 31 |
| 10<br>*18                    | <b>Holiday Pines Campground</b><br>16 Pine Tree Lane, <b>Loganton</b> , PA 17747<br>(570) 725-2267<br>www.holidaypines.com<br>I-80, Ex 185, Rt 477 N 0.25 mi, R on Rocky Road 2 mi, camp on R   | 98              | 25                   | 29                    | X              | 54            |                      | X          | FSC, PC    | W                  | X                   |                     | X      | X       |           | SP, RP       | N                                  | X         | X         | X         | X                       | April 1–Nov. 30  |
| 11                           | <b>Yogi Bear's Jellystone Park PA Wilds</b><br>130 Bucktail Rd, <b>Mansfield</b> , PA 16933<br>(570) 662-2923<br>www.jellystonepawilds.com<br>From junction of Rt 15 (Mansfield Bypass) & Rt 6 go 0.25 mi E on Rt 6 to Lamb's Creek Rd, turn L, 1.5 mi to Mann Creek Rd, go L, 1 mi to campground                 | 208             | 2                    | 193                   | X              | 190           |                      | X          | FSC, PC    | W                  | X                   |                     | X      | X       | X         | SP, RP       | N                                  |           | X         | N         | X                       | April 11–Oct. 26 |
| 12                           | <b>Bear Claw Campground</b><br>Steve Williams<br>505 Road Runner Dr, <b>Marienville</b> , PA 16239<br>(814) 679-2631<br>Find Us on Facebook<br>N Rt 66 into Marienville, R onto South Forest St/Loleta Rd. Go 2 mi, R onto Road Runner Dr   | 50              | 16                   | 50                    |                | 39            | X                    | X          | T, FSC, PC |                    | X                   |                     | X      |         |           | SP, RP       | X                                  |           | X         | X         | N                       | May 1–Oct. 31    |
| 13                           | <b>Forest Ridge Cabins and Campgrounds</b><br>3566 Loleta Rd, <b>Marienville</b> , PA 16239<br>(814) 927-8340<br>www.forestridgecabins.com<br>From Marienville: Turn on South Forest St, this turns into Loleta Rd. Campground is 2.5 mi from the turn onto South Forest. Look for sign and blinking green lights | 61              | 4                    | 14                    | X              | 41            |                      | X          | T, FSC, PC | TV, I, W           | X                   |                     | X      |         | X         | SP, RP       | N                                  | N         |           | X         | N                       | All Year         |
| 14                           | <b>Twin Streams Campground</b><br>Alan Leister, Manager<br>2143 Rt 287, <b>Morris</b> , PA 16938<br>(570) 353-7251<br>www.twinstreamscampground.com<br>11 mi S of Wellsboro on Rt 287 at Morris, 0.1 mi N of Jct Rt 287 & Rt 414  | 150             | 10                   | 60                    | X              | 80            |                      | X          | T, FSC, HC | TV, I, W           | X                   |                     | X      | X       |           | SP           | X, N                               |           | X         | X         | N                       | April 15–Dec. 10 |
| 15                           | <b>Allegheny River Campground</b><br>Carolyn & Rick Wise<br>1737 US Rt 6W, <b>Roulette</b> , PA 16745<br>(814) 544-8844<br>www.alleghenyrivercampground.com<br>Located on historic Rt 6 Mile Marker 170, 6 mi W of Coudersport, 10 mi E of Port Allegany  | 123             | 2                    | 116                   | X              | 75            | X                    | X          | FSC, PC    | W                  | X                   |                     | X      | X       |           | SP, RP       | X                                  | X         | X         |           | N                       | April 10–Oct. 18 |
| 16                           | <b>Red Oak Campground</b><br>Scott & Mandy Chappell<br>225 Norman Rd, <b>Russell</b> , PA 16345<br>(814) 757-8507<br>www.redoakcamping.com<br>From Bus. Rt 6 in Warren, take Rt 62 N to Hatch Run Rd, turn R, follow to "T", turn L, go 8 mi, camp on R.<br>From I-86 Ex 17, S on Perimeter Rd, 17 mi, camp on L  | 200             | 5                    | 51                    | X              | 149           |                      | X          | T, PC      | W                  |                     |                     | X      | X       | X         | SP, RP       | N                                  |           | X         | X         | X                       | May 1–Oct. 31    |
| 17<br>*18                    | <b>Whispering Winds Campground &amp; Cabins</b><br>Wayne & Dianne Holloway<br>277 Tollgate Rd, <b>Sheffield</b> , PA 16347<br>(814) 968-4377<br>www.whisperingwindspa.com<br>Located directly off Rt 6 onto Tollgate Rd   | 63              |                      | 63                    | X              | 63            |                      | X          | FSC        | I, W               | X                   |                     | X      | X       |           | SP, RP       | X, N                               | N         |           | X         | N                       | April–Dec. 6     |



# PA Wilds

| CAMPGROUND<br>LOCATION INDEX |    | FACILITIES      |                      |                       |                |               |                      |            |               |                    |                     |                     |        |         |           |              |                                    |   |  |  |         |           |           |           |                         |                       | SEASON DATES         |  |
|------------------------------|---|-----------------|----------------------|-----------------------|----------------|---------------|----------------------|------------|---------------|--------------------|---------------------|---------------------|--------|---------|-----------|--------------|------------------------------------|---|--|--|---------|-----------|-----------|-----------|-------------------------|-----------------------|----------------------|--|
|                              |   | NUMBER OF SITES | # OF PULL-THRU SITES | ELEC. & WATER HOOKUPS | 50 AMP SERVICE | SEWER HOOKUPS | HOLDING TANK SERVICE | TENT SITES | RENTALS       | TV, INTERNET, WIFI | ONLINE RESERVATIONS | EV CHARGING STATION | LP GAS | LAUNDRY | SNACK BAR | PET FRIENDLY | RECREATION: [X] On Site [N] Nearby |   |  |  | FISHING | MINI GOLF | REC. HALL | GAME ROOM | HIKING OR BIKING TRAILS | SWIMMING POOL OR LAKE | ORGANIZED ACTIVITIES |  |
| 18<br>*18                    | <b>Campers Paradise Campground &amp; Cabins</b><br>Greg & Cortnee Reiber<br>37 Steele Dr, <b>Sigel</b> , PA 15860<br>(814) 752-2393<br>www.roadville.com/campers-paradise<br>I-80 Ex 78, 7 mi to blinking light in Sigel, turn R onto Rt 949, 3 mi on R   | 116             | 4                    | 39                    |                | 58            |                      | X          | FSC           | I, W               | X                   |                     | X      |         | X         | SP           | N                                  | N |  |  |         |           | X         | X         | X                       | X                     | All Year             |  |
| 19                           | <b>Happy Acres Resort</b><br>Gene & Irene Feerrar<br>3332 Little Pine Creek Rd,<br><b>Waterville</b> , PA 17776<br>(570) 753-8000<br>www.happyacresresort.net<br>Rt 220 to Rt 44 N Pine Creek Ex, 12 mi to Waterville, R on Little Pine Creek Rd, resort 4 mi on L  | 151             | 4                    | 27                    | X              | 80            | X                    | X          | FSC           | TV, I, W           |                     |                     | X      | X       | X         | SP, RP       | N                                  |   |  |  |         | X         | N         | X         | X                       | X                     | All Year             |  |
| 20                           | <b>Canyon Country Campground</b><br>Bryan Stahl<br>130 Wilson Rd, <b>Wellsboro</b> , PA 16901<br>(570) 724-3818<br>www.canyoncountrycampground.com<br>From Jct of Rt 287 & Rt 660, in Wellsboro, follow signs. W 9.3 mi on Rt 660, at stop sign go straight 0.25 mi on Wilson Rd, turn R at sign                              | 72              | 16                   | 45                    | X              | 30            | X                    | X          | T, FSC, PC, G | I, W               |                     |                     | X      | X       |           | SP, RP       | N                                  |   |  |  |         | X         | X, N      | N         | X                       | X                     | April 15–Oct. 31     |  |
| 21<br>*19                    | <b>Stony Fork Creek Campground</b><br>Tyler Grim<br>658 Stony Fork Creek Rd,<br><b>Wellsboro</b> , PA 16901<br>(570) 724-3096<br>www.stonyforkcamp.com<br>From S: Rt 15 N to Liberty/Morris Ex, L Rt 414, 10 mi to stop sign in Morris, straight Rt 287 N, 5 mi to Broughton Hollow Rd, turn L, go to stop sign, follow signs | 211             | 4                    | 18                    | X              | 70            | X                    | X          | T, FSC, PC, G | I, W               | X                   |                     | X      | X       |           | SP, RP       | X, N                               |   |  |  |         | X         | X, N      | X         | X                       | X                     | Mid-April–Oct. 31    |  |
| 22<br>*20                    | <b>Woodland Campground</b><br>Ed & Jeana Linzy<br>314 Egypt Rd, <b>Woodland</b> , PA 16881<br>(814) 857-5388<br>www.woodlandpa.com<br>I-80 Exit 123, Rt 970 N 0.6 mi, R on Egypt Rd, 0.2 mi on R. From Rt 322, take Rt 970 N 2.5 mi, R on Egypt Rd, 0.2 mi on R   | 90              | 33                   | 75                    | X              | 75            |                      | X          | PC            | I, W               | X                   |                     | X      | X       |           | SP, RP       | X                                  |   |  |  |         | X         | X, N      |           | X                       | April 15–Oct. 31      |                      |  |

Listings are alphabetical by Town Names (**Town Names** are set in bold typeface)

## Facilities Legend

[X] Indicates item is at Campground; [N] Nearby (within 5 miles); [T] Trailer Rentals; [FSC] Full-Service Cabins; [PC] Primitive Cabins; [HC] Housekeeping Cottages; [G] Glamping; [TV] Television; [I] Internet; [W] WiFi; [SP] Pets Allowed On Site; [RP] Pets Allowed In Rentals; [Yellow Highlight] See Advertisement in this Section; [★] See Advertisement on Page Listed.

**Whispering Winds**  
Campground & Cabins  
Camping in the Heart of  
The Allegheny National Forest

Heated Pool  
Game Room  
Playground  
Free Wi-Fi  
Cable TV

814-968-4377  
www.whisperingwindspa.com

**CAMPERS PARADISE**

\*Cabins with Private Hot Tubs  
\*Secluded Sites  
\*Authentic Tipi & Covered  
Wagon Rentals

Between Cook Forest & Clear Creek

www.campersparadise.net  
814-752-2393

**Holiday Pines**  
CAMPGROUND

16 Pine Tree Lane  
Loganton, PA 17747  
570.725.2267  
www.holidaypines.com



 **MEYER'S RV**

**SAYRE**

209 Spring St.  
Sayre, Pa. 18840




**MEYERSRVS.COM**

SCAN THE QR CODE FOR  
YOUR CHANCE TO

**WIN \$100<sup>00</sup>**

TAKE A QUICK & EASY SURVEY TO GET  
ENTERED INTO A MONTHLY DRAWING FOR  
A \$100 GIFT CARD

[campingguidesurvey.com](http://campingguidesurvey.com)



*RV* **Destinations**  
AN RV TRAVEL MAGAZINE  
*be inspired.*

**NEED RV DESTINATIONS INSPIRATION?**

**SUBSCRIBE NOW**

VISIT

[www.rvdestinationsmagazine.com](http://www.rvdestinationsmagazine.com)

CALL

1-844-343-0415

**Nature,  
Adventure & Comfort!  
All at  
Stony Fork Creek  
Campground**

**STONY FORK  
MUSIC / FEST**

**AUGUST 13-16, 2026**

ESCAPE TO THE SCENIC HILLS OF WELLSBORO,  
PENNSYLVANIA JUST MINUTES FROM THE  
BREATHTAKING PA GRAND CANYON. WE OFFER  
FULL HOOK-UP SITES, SHADY TENT SPOTS, AND  
COZY CABIN RENTALS SURROUNDED BY NATURE.  
RELAX BY OUR STOCKED POND, SPLASH IN THE  
POOL, OR ENJOY WEEKEND ACTIVITIES WITH  
FAMILY AND FRIENDS.



**Book Now**




*Stony Fork Creek*  
**CAMPGROUND**

(570) 724-3096

[www.stonyforkcamp.com](http://www.stonyforkcamp.com)

[stonyforkcreekcamp@gmail.com](mailto:stonyforkcreekcamp@gmail.com)





# WELCOME TO FUN

## Daily, Monthly & Seasonal Rentals

### BIG RIG FRIENDLY

- 100 Foot Pull Through Sites
- All RV Sites Are Full Hookup
- Tenting
- Cabins



**BOOK ONLINE  
SAVE 10%**

Enter Code: **ONLINE10**  
[www.woodlandpa.com](http://www.woodlandpa.com)

Hiking, Fishing, Canoeing  
Game Room, Jump Pad, Gem Mining  
Camp Store, Laundry, Shower

**814-857-5388 • [woodlandpa.com](http://woodlandpa.com)**

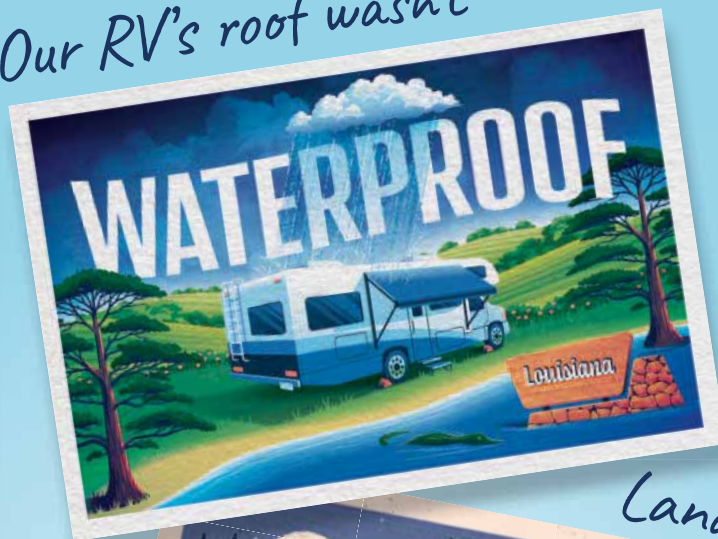
**314 Egypt Road, Woodland, PA 16881**

**Right off Route 80, Exit 123**

**Easy Book Online for Same Day Reservations**



Our RV's roof wasn't



Landing us in



It was really



Good thing we have Roof Protection Plus® from Progressive,  
a leader in RV insurance protecting over 1 million RVs.

1-800-PROGRESSIVE / PROGRESSIVE.COM

**PROGRESSIVE**

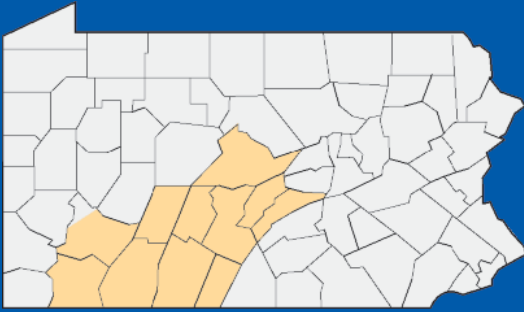
Quote RV  
insurance in  
as little as  
4 minutes



Progressive Casualty Insurance Co. & affiliates. RV includes both Travel Trailer and Motor Home. Optional Roof Protection Plus® coverage is not available in all states or situations and is subject to policy terms, limits, and conditions.

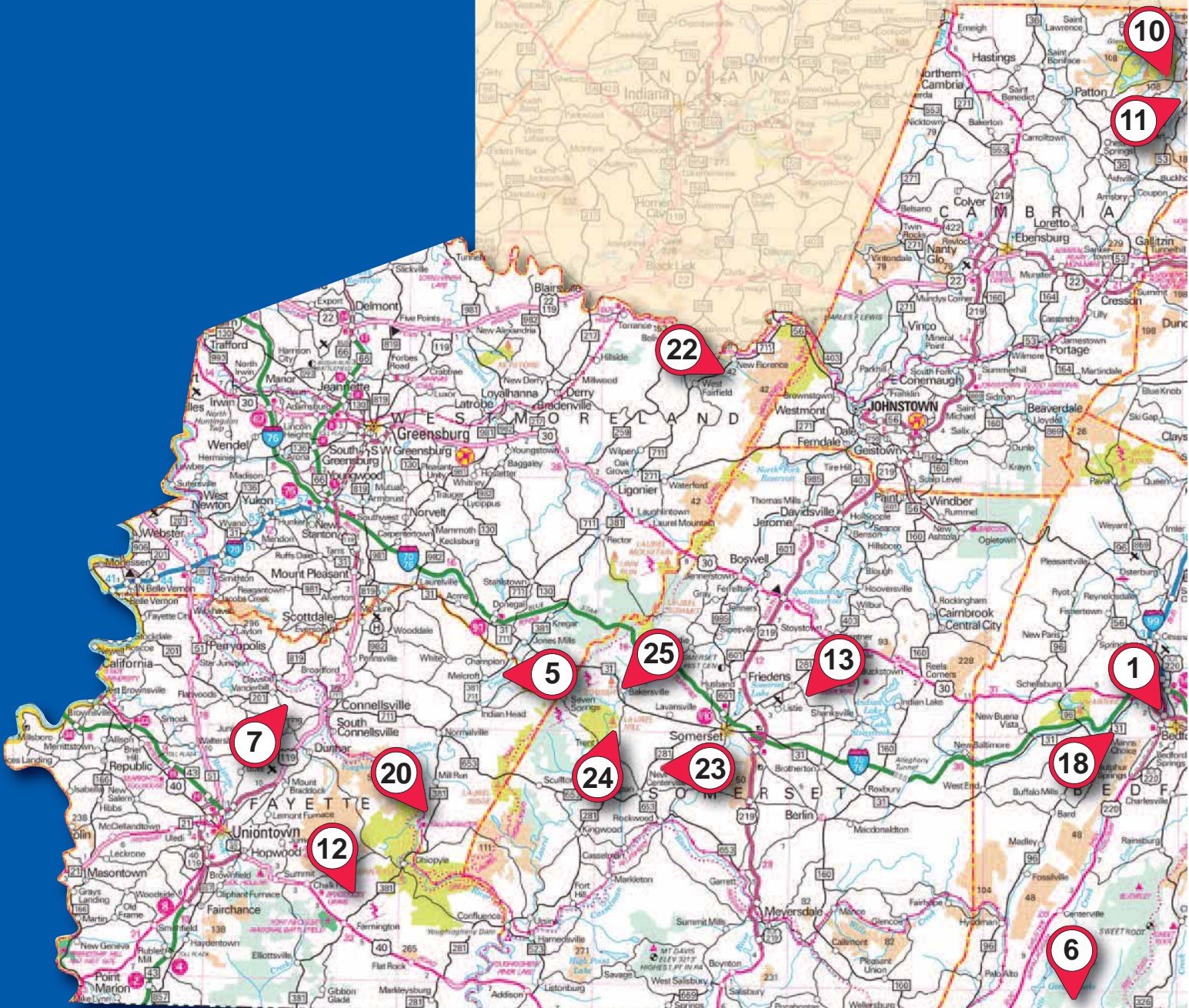


# Laurel Highlands and Alleghenies



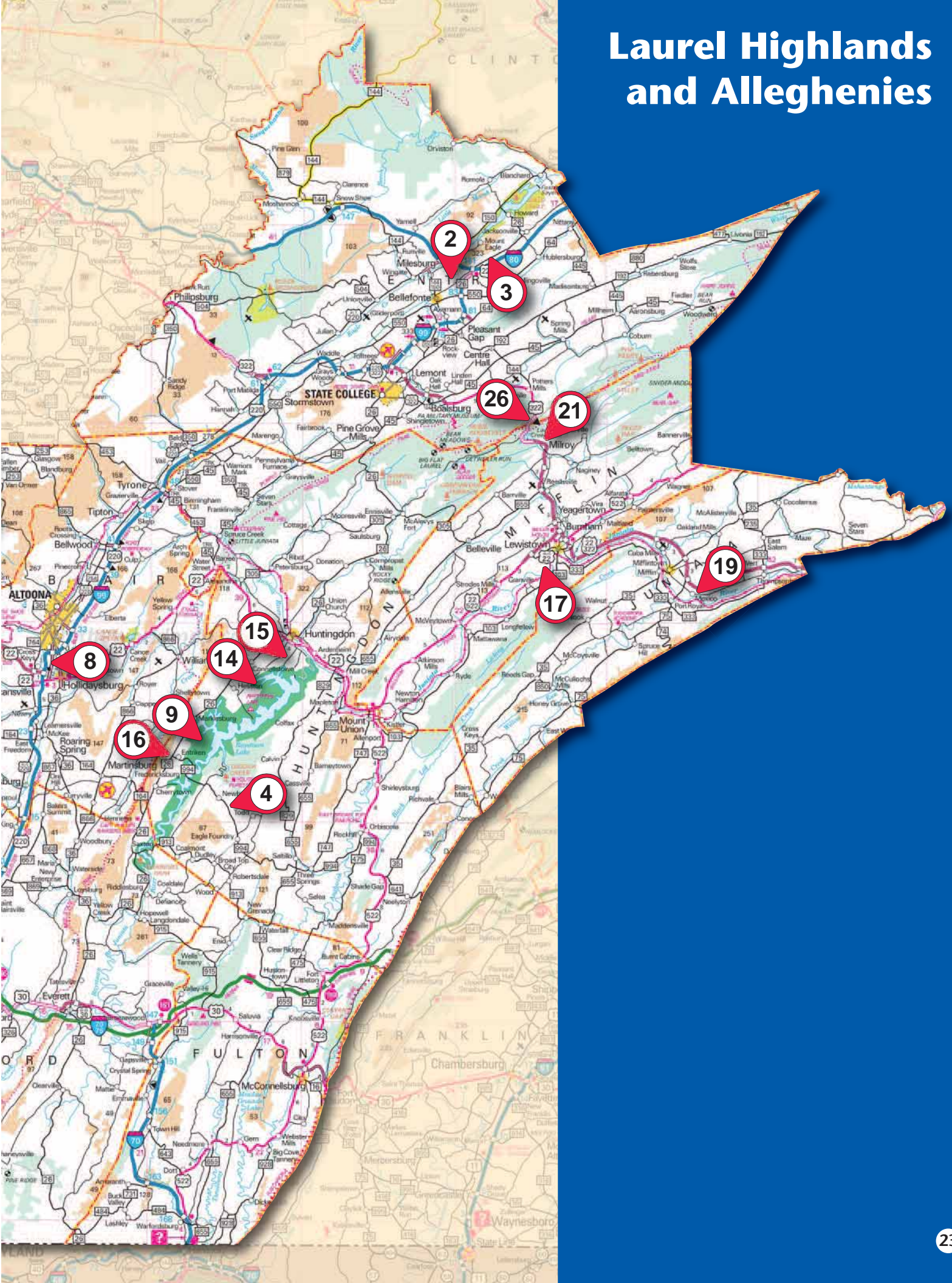
## MAP LOCATOR

Base Map Reproduced Courtesy of the Commonwealth of Pennsylvania,  
Department of Transportation  
Original Map Base Copyrighted ©2019 by the Commonwealth of Pennsylvania





# Laurel Highlands and Alleghenies






# Laurel Highlands and Alleghenies

| CAMPGROUND<br>LOCATION INDEX |  | NUMBER OF SITES | # OF PULL-THRU SITES | ELEC. & WATER HOOKUPS | 50 AMP SERVICE | SEWER HOOKUPS | HOLDING TANK SERVICE | TENT SITES | RENTALS       | TV, INTERNET, WIFI | ONLINE RESERVATIONS | EV CHARGING STATION | LP GAS | LAUNDRY | SNACK BAR | PET FRIENDLY | RECREATION: [X] On Site [N] Nearby |   |   |   |                                      | SEASON DATES |
|------------------------------|--|-----------------|----------------------|-----------------------|----------------|---------------|----------------------|------------|---------------|--------------------|---------------------|---------------------|--------|---------|-----------|--------------|------------------------------------|---|---|---|--------------------------------------|--------------|
| 1<br>*28                     | <b>Friendship Village Campground</b><br>348 Friendship Village Rd, <b>Bedford</b> , PA 15522<br>(814) 623-1677<br>www.friendshipvillagecampground.com<br>2 miles W of Bedford on Rt 30   | 297             | 84                   | 271                   | X              | 234           | X                    | X          | FSC, PC, HC   | TV, I, W           | X                   |                     | X      | X       | X         | SP           | X                                  | X | X | X | All Year                             |              |
| 2                            | <b>Bellefonte/State College KOA Campground</b><br>Casey Dillon, General Manager<br>2481 Jacksonville Rd, <b>Bellefonte</b> , PA 16823<br>(814) 355-7912<br>www.koa.com/campgrounds/bellefonte<br>Take Ex 161 off I-80, 2 mi N on PA Rt 26, camp on L   | 141             | 60                   | 130                   | X              | 111           |                      | X          | FSC           | TV, I, W           | X                   |                     | X      | X       | X         | SP, RP       | X                                  |   |   | X | April 4–Nov. 20                      |              |
| 3                            | <b>The Bellefonte Campground</b><br>2023 Jacksonville Rd, <b>Bellefonte</b> , PA 16823<br>(814) 810-9161<br>www.thebellefontecampground.com<br>From State College, take Rt 99 N 13 mi to Jacksonville Rd, camp only minutes down the road from Rt 99 N.<br>From Howard/Lock Haven, take Rt 80 W to Ex 163, turn L on Jacksonville Rd, go 2 mi, campground is on the L  | 87              | 30                   | 78                    | X              | 58            | X                    | X          | T, FSC, PC, G | W                  | X                   |                     | X      | X       |           | SP           |                                    |   | X | X | All Year                             |              |
| 4                            | <b>Newburg Family Campground</b><br>Heather Worthy<br>6460 Old Plank Rd, <b>Broad Top City</b> , PA 16621<br>(814) 448-3725<br>Rt 994, 5 mi E of Lake Raystown Resort and Trough Creek State Park  | 139             | 3                    | 132                   | X              | 132           |                      | X          | T, FSC        | TV, I, W           |                     |                     | X      | X       | X         | SP           | X, N                               | N | X | N | April 1–Dec. 15<br>Oct.–Dec. Limited |              |
| 5<br>*27                     | <b>Mountain Pines Campground</b><br>Forrest Johnson, Manager<br>1662 Indian Creek Valley Rd,<br><b>Champion</b> , PA 15622<br>(724) 455-3300<br>www.mountainpinescamping.com<br>PA Tpk Ex 91 Donegal, L on Rt 31 E, go 2 mi, R on Rt 711 S at blinking light, go 2 mi on Rt 711 S, camp on L   | 840             |                      | 20                    | X              | 820           |                      | X          | FSC, PC       | TV, I, W           | X                   |                     | X      | X       | X         | SP           | X, N                               | X | X | X | April 15–Oct. 31                     |              |
| 6                            | <b>Hidden Springs Campground</b><br>Mark & Lisa Duvall<br>815 Beans Cove Rd,<br><b>Clearville</b> , PA 15535<br>(814) 767-9676<br>www.hiddenspringscampground.com<br>I-68 to Ex 50 Lake Shore Dr toward Rocky Gap,<br>R onto Pleasant Valley Rd, 4 mi, camp on L   | 106             | 15                   | 6                     | X              | 37            |                      |            |               | X                  |                     |                     | X      | X       |           | SP           | X                                  |   | N | X | May 2–Oct. 19                        |              |
| 7<br>*29                     | <b>The Blue Canoe RV Resort</b><br>Terri Todak, General Manager<br>1101 Riveredge Rd,<br><b>Connellsville</b> , PA 15425<br>(724) 628-4880<br>www.roadville.com/blue-canoe<br>From Connellsville take SR 201 for 1.5 mi, turn R on Adelaide Rd, 1.5 mi to entrance   | 196             | 21                   | 196                   | X              | 196           |                      | X          | FSC           | TV, W              | X                   |                     | X      | X       | X         | SP, RP       | X                                  |   | X | X | All Year                             |              |
| 8                            | <b>Wright’s Orchard Station Campground</b><br>Chris & Andrea Rogers<br>2381 Plank Rd, <b>Duncansville</b> , PA 16635<br>(814) 695-2628<br>www.wrightscampground.com<br>I-99 Ex 31 (Plank Rd), S towards Hollidaysburg/<br>Duncansville, 1 mi to stoplight at Convention Center Blvd, turn R into business entrance at Wrights Self Storage/Wright’s Orchard Station Campground (opposite Convention Center Blvd) | 31              | 5                    | 28                    | X              | 24            |                      | X          |               | W                  |                     |                     |        | X       |           | SP           | N                                  | N | N | N | May 1–Oct. 31                        |              |



# Laurel Highlands and Alleghenies

| CAMPGROUND<br>LOCATION INDEX |    | NUMBER OF SITES | # OF PULL-THRU SITES | ELEC. & WATER HOOKUPS | 50 AMP SERVICE | SEWER HOOKUPS | HOLDING TANK SERVICE | TENT SITES | RENTALS    | TV, INTERNET, WIFI | ONLINE RESERVATIONS | EV CHARGING STATION | LP GAS | LAUNDRY | SNACK BAR | PET FRIENDLY | RECREATION: [X] On Site [N] Nearby | SEASON DATES                             |
|------------------------------|---|-----------------|----------------------|-----------------------|----------------|---------------|----------------------|------------|------------|--------------------|---------------------|---------------------|--------|---------|-----------|--------------|------------------------------------|--|
| 9                            | <b>Lake Raystown Resort—<br/>An RVC Outdoor Destination</b><br>Samantha Kozak<br>3101 Chipmunk Crossing, <b>Entiken</b> , PA 16638<br>(814) 658-3500<br>www.lakeraystownresort.com<br>From Breezewood Ex of PA Tpk (#161), take Rt 30 W to Rt 26 N to Rt 994 E, go 4 mi, entrance is on R                           | 219             | 6                    | 219                   | X              |               | X                    | X          | FSC        | TV, W              | X                   |                     | X      | X       | X         | SP           | X<br>N<br>X                        | April 19–Nov. 3                          |
| 10                           | <b>Breezy Hill Campground</b><br>Trina Benzel<br>1878 Marina Rd, <b>Fallentimber</b> , PA 16639<br>(814) 719-5952<br>www.breezyhillpa.com<br>From Altoona, take PA 36 N, turn R onto PA 53 N/Clearfield Valley Blvd, turn L onto Marina Rd/State Park Rd, camp on R   | 90              | 4                    | 90                    | X              | 90            |                      | X          |            | W                  | X                   | X                   |        | X       |           | SP           | N<br><br>X<br>N<br>N               | May 1–Oct. 31                            |
| 11<br>*29                    | <b>Glendale Valley Campground</b><br>Trina Benzel<br>108 Front St, <b>Fallentimber</b> , PA 16639<br>(814) 660-0951<br>www.GlendaleValleyCampground.com<br>From Patton: Take Glendale Lake Road/SR 1021 towards Prince Gallitzin State Park, L on Marina Road, R on St. Augustine Road, L on Main St, R on Front St | 215             | 6                    | 210                   | X              | 210           |                      | X          | T          | W                  | X                   |                     |        | X       |           | SP           | N<br><br>X<br>N<br>N               | May 1–Oct. 31<br>Nov–Dec. Hunting Season |
| 12                           | <b>Benner’s Meadow Run RV Campground</b><br>315 Nelson Rd, <b>Farmington</b> , PA 15437<br>(724) 329-4097<br>www.bennersmeadowrun.com<br>US Rt 40, 12 mi E of Uniontown to Nelson Rd, then 2.5 mi N   | 150             | 3                    | 100                   | X              | 102           |                      | X          | FSC, PC, G | W                  | X                   |                     | X      | X       | X         | SP, RP       | X<br>X<br>X<br>X<br>N<br>X<br>X    | April 15–Oct. 31                         |
| 13                           | <b>Somerset Resort</b><br>1252 Coleman Station Rd, <b>Friedens</b> , PA 15541<br>(814) 445-4093<br>www.somersetresort.com<br>From PA Tpk Somerset Ex 110, take Rt 281 N 5.1 mi to Welsh Hill Rd, 3.1 mi to campground on R  | 38              | 3                    | 20                    | X              | 20            |                      | X          | FSC        | W                  | X                   |                     |        |         |           | SP, RP       |                                    | All Year                                 |
| 14<br>*29                    | <b>Pleasant Hills Campground</b><br>John & Rachel Lentz<br>12733 Pleasant Hills Dr, <b>Hesston</b> , PA 16647<br>(814) 658-3986<br>www.phcampground.com<br>Rt 22 Huntingdon, to Rt 26 S, 6.5 mi, L at Seven Points Rd, 2.1 mi, L on Pleasant Hills Dr   | 140             |                      | 140                   | X              | 140           |                      | X          | T, FSC, PC | W                  | X                   |                     | X      | X       |           | SP, RP       | N<br>X<br><br>X<br>N<br>X<br>X     | Mid-April–Mid-Oct.                       |
| 15                           | <b>Honey Bear Campground</b><br>11601 Piney Ridge Rd, <b>Huntingdon</b> , PA 16652<br>(814) 643-3377<br>www.honeybear-campground.com<br>From Rt 22 in Huntingdon, turn at Burger King on Crooked Creek Rd, go 0.25 mi to stop sign, L on Piney Ridge Rd, go 2.25 mi up ridge, camp on L                             | 250             | 3                    | 200                   | X              | 198           |                      | X          | FSC        | W                  |                     |                     |        | X       |           | SP, RP       | X, N<br><br>X<br>X<br>X<br>X       | April 15–Oct. 15                         |
| 16                           | <b>James Creek RV Resort by R journey</b><br>2016 Pioneer Family Lane, <b>James Creek</b> , PA 16657<br>(878) 978-2531<br>www.rjourney.com<br>From Raystown Lake: Go N on Nugget Run toward Pa-944 W, L onto PA-26S, R onto Pioneer Family Lane   | 212             | 1                    | 207                   | X              |               | X                    |            | HC         | W                  | X                   |                     | X      | X       | X         | SP           | X, N<br>X<br>X<br>X                | April 15–Oct. 15                         |


Listings are alphabetical by Town Names (**Town Names** are set in bold typeface)

## Facilities Legend

[X] Indicates item is at Campground; [N] Nearby (within 5 miles); [T] Trailer Rentals; [FSC] Full-Service Cabins; [PC] Primitive Cabins; [HC] Housekeeping Cottages; [G] Glamping; [TV] Television; [I] Internet; [W] WiFi; [SP] Pets Allowed On Site; [RP] Pets Allowed In Rentals; [Yellow Highlight] See Advertisement in this Section; [A] See Advertisement on Page Listed.




# Laurel Highlands and Alleghenies

| CAMPGROUND<br>LOCATION INDEX |   | NUMBER OF SITES | # OF PULL-THRU SITES | ELEC. & WATER HOOKUPS | 50 AMP SERVICE | SEWER HOOKUPS | HOLDING TANK SERVICE | TENT SITES | RENTALS       | TV, INTERNET, WIFI | ONLINE RESERVATIONS | EV CHARGING STATION | LP GAS | LAUNDRY | SNACK BAR | PET FRIENDLY | RECREATION: [X] On Site [N] Nearby |   |   |   |      |      |   |                    |  |  | SEASON DATES |
|------------------------------|--|-----------------|----------------------|-----------------------|----------------|---------------|----------------------|------------|---------------|--------------------|---------------------|---------------------|--------|---------|-----------|--------------|------------------------------------|---|---|---|------|------|---|--------------------|--|--|--------------|
| 17                           | <b>WaterSide Campground &amp; RV Park</b><br>475 Locust Rd, <b>Lewistown</b> , PA 17044<br>(717) 248-3974<br>www.watersidecampground.com<br>From Lewistown, Bus. Rt 22 to Mifflin County Industrial Park Rd, go 1 mi to Loop Rd, camp is straight ahead  | 232             | 20                   | 232                   | X              | 232           |                      | X          | FSC, PC       | TV, I, W           | X                   |                     | X      | X       |           | SP           | X                                  |   | X | X | N    | X    | X | All Year           |  |  |              |
| 18                           | <b>Choice Camping Court</b><br>Karah Wertz, Manager<br>209 Choice Campground Rd,<br><b>Manns Choice</b> , PA 15550<br>(814) 623-5586<br>www.choicecampingcourt.com<br>From Bedford, take Rt 30 W to Rt 31 W, 2.5 mi turn R onto Watson Rd, camp entrance 1,000 feet on L   | 245             | 17                   | 77                    | X              | 9             |                      | X          |               | W                  | X                   |                     |        | X       |           | SP           | X                                  |   | X | X | N    | N    | X | April-Oct.         |  |  |              |
| 19<br>*28                    | <b>Buttonwood Campground</b><br>Ryan McFarland<br>1515 E. River Rd, <b>Mifflintown</b> , PA 17059<br>(717) 436-8334<br>www.buttonwoodcamp.com<br>Rt 322 to Rt 75 S, Port Royal Ex, L at red light, R on River Rd, follow signs   | 242             | 44                   | 242                   | X              | 242           |                      | X          | FSC, PC       | TV, W              | X                   |                     | X      | X       |           | SP, RP       | X                                  | X | X | X | N    | X    | X | April 1-Nov. 20    |  |  |              |
| 20<br>*28                    | <b>Yogi Bear's Jellystone Park-Mill Run</b><br>839 Mill Run Rd, <b>Mill Run</b> , PA 15464<br>(724) 455-2929 • (800) HEY-YOGI<br>www.jellystonemillrun.com<br>PA Tpk Donegal Ex 91, L on Rt 31 E 2 mi to blinking light, R on Rt 711 S 10 mi to Normalville, L on Rt 381 S 3 mi to Mill Run  | 200             | 40                   | 12                    | X              | 167           |                      | X          | T, FSC        | TV, W              | X                   |                     | X      | X       | X         | SP, RP       | X                                  | X |   | X | N    | X    | X | All Year           |  |  |              |
| 21                           | <b>Hartman Center Campground</b><br>Ben Stoltzfus<br>5725 Old US Highway 322, <b>Milroy</b> , PA 17063<br>(570) 217-0592<br>www.hartmancentercampground.com<br>On Hwy 322 near Milroy, take the Milroy Ex and turn L at the light. Directly after Rutters stay L at the Y and drive approx. 1.5 mi, campground sign on the R   | 43              | 18                   | 43                    | X              | 43            |                      | X          | T, FSC, PC, G | W                  | X                   |                     |        |         |           | SP, RP       | X, N                               |   | X |   | X, N | X    | X | All Year           |  |  |              |
| 22<br>*28                    | <b>Mirror Lake Campground</b><br>Rhonda & Rudy Hynek<br>112 Trout Run Dr, <b>New Florence</b> , PA 15944<br>(724) 235-2115 • (888) 234-9983<br>www.mirrorlakervcamping.com<br>Located on scenic PA Rt 711, 11 mi N of Ligonier, 14 mi SW of Johnstown; PA Tpk to Ex 91 Donegal, L Rt 31 E, L Rt 711 N  | 70              | 3                    | 31                    | X              | 39            | X                    | X          | PC            | W                  | X                   |                     | X      |         |           | SP           | X                                  |   | X |   | X    | X    | X | Mid April-Mid Oct. |  |  |              |
| 23<br>*28                    | <b>Hickory Hollow Campground</b><br>Mark & Doug Huston<br>176 Big Hickory Rd, <b>Rockwood</b> , PA 15557<br>(814) 926-4636<br>www.hickoryhollowcampground.com<br>Located 7 mi S of the Somerset Ex of the PA Tpk (Ex 110) on Rt 281  | 120             | 32                   | 110                   | X              | 110           | X                    | X          | FSC, PC, G    | TV, I, W           | X                   |                     | X      | X       |           | SP           | X                                  |   |   |   | X    | X    | X | April 15-Oct. 31   |  |  |              |
| 24                           | <b>Lost Mountain Campground</b><br>195 Lost Mountain Lane, <b>Rockwood</b> , PA 15557<br>(814) 352-7310 • (888) 238-6686<br>www.lostmountaincampground.com<br>From E on PA Tpk: Ex 110 Somerset onto Rt 219 S, 3 lights to town square, R onto Rt 31 W, go 8 mi, L onto Trent Rd towards 7 Springs, 3 mi to camp.<br>From Pittsburgh on PA Tpk: Ex 91 to Donegal on Rt 31 E, 14 mi to Bakersville, R on Trent Rd, 3 mi to camp | 185             | 25                   | 135                   | X              | 135           |                      |            | FSC           | TV, W              |                     |                     | X      |         |           | SP           | X, N                               | N | X | X | X, N | X, N |   | April 15-Oct. 15   |  |  |              |



# Laurel Highlands and Alleghenies

| CAMPGROUND<br>LOCATION INDEX |  |  |                      |                       |                |               |                      |            |               |                    |                     |                     |        |         |           |              |                                    |         |           |           |           |                         |                       |                      |
|------------------------------|--|---|----------------------|-----------------------|----------------|---------------|----------------------|------------|---------------|--------------------|---------------------|---------------------|--------|---------|-----------|--------------|------------------------------------|---------|-----------|-----------|-----------|-------------------------|-----------------------|----------------------|
| 25                           | <b>Pioneer Lakes RV Park</b><br>Michelle Rankin, Manager<br>273 Trent Rd, <b>Somerset</b> , PA 15501<br>(814) 445-6348<br>www.pioneerlakes.com<br><br>PA Rt 31 (Glades Pk), 12 mi E of PA Tpk Ex 91<br>& 7 mi W of PA Tpk Ex 110   | NUMBER OF SITES   | # OF PULL-THRU SITES | ELEC. & WATER HOOKUPS | 50 AMP SERVICE | SEWER HOOKUPS | HOLDING TANK SERVICE | TENT SITES | RENTALS       | TV, INTERNET, WIFI | ONLINE RESERVATIONS | EV CHARGING STATION | LP GAS | LAUNDRY | SNACK BAR | PET FRIENDLY | RECREATION: [X] On Site [N] Nearby |         |           |           |           |                         |                       |                      |
|                              |  | 375   | 143                  | 20                    | X              | 300           |                      |            | X             | FSC                | I, W                | X                   |        | X       | X         | X            | SP                                 | FISHING | MINI GOLF | REC. HALL | GAME ROOM | HIKING OR BIKING TRAILS | SWIMMING POOL OR LAKE | ORGANIZED ACTIVITIES |
| 26                           | <b>Seven Mountains Campground</b><br>Ben Stoltzfus<br>101 Seven Mts. Campground Rd,<br><b>Spring Mills</b> , PA 16875<br>(814) 364-1910<br>www.sevenmountainscampground.com<br><br>Travel W on Rt 322, take Ex on R to Sand Mountain Rd,<br>go straight across at the bottom of the ramp to the new<br>overpass; cross over Rt 322, continue to campground | 87  | 12                   | 49                    | X              | 29            | X                    | X          | T, FSC, PC, G | W                  | X                   |                     |        |         |           | SP, RP       | N                                  |         |           |           | N         | N                       |                       | All Year             |

Listings are alphabetical by Town Names (**Town Names** are set in bold typeface)

## Facilities Legend

[X] Indicates item is at Campground; [N] Nearby (within 5 miles); [T] Trailer Rentals; [FSC] Full-Service Cabins; [PC] Primitive Cabins; [HC] Housekeeping Cottages; [G] Glamping; [TV] Television; [I] Internet; [W] WiFi; [SP] Pets Allowed On Site; [RP] Pets Allowed In Rentals; [Yellow Highlight] See Advertisement in this Section; [X] See Advertisement on Page Listed.








# Mountain Pines Campground

1662 INDIAN CREEK VALLEY ROAD; CHAMPION, PA 15622  
(724) 455-3300; INFO@MOUNTAINPINESCAMPING.COM






**Follow us on:**





**'A FAMILY CAMPGROUND BUILT ON EXCELLENCE'**



## Hickory Hollow Campground



176 Big Hickory Road  
Rockwood, PA 15557  
(814) 926-4636

[www.hickoryhollowcampground.com](http://www.hickoryhollowcampground.com)

The Great Outdoors, The Way You Like It



**MIRROR LAKE  
CAMPGROUND**  
112 Trout Run Drive  
New Florence, PA 15944  
724.235.2115  
Closest Campground to Idlewild Park!  
RV, Tent Sites & Cabins • Dump Station  
Propane, Firewood, Ice • Camp Store  
Swimming Pool & Splash Pad, Playground,  
Horseshoe Pits, Volleyball  
Fishing Stocked Pay Lake & PA Trout Stream  
Special Events Throughout the Year



For a complete list  
of our campgrounds,  
scan this QR code.



JELLYSTONE PARK  
**Yogi Bear's**  
CAMP-RESORTS  
[www.jellystonemillrun.com](http://www.jellystonemillrun.com)

1-800-HEY-YOGI  
839 MILL RUN RD  
MILL RUN PA 15464



**BUTTONWOOD  
CAMPGROUND**  
Camping Should Be This Good!



Watch our video!



Family Camping on the Juniata River!

FULL HOOK-UP/BIG-RIG SITES  
TENT SITES & CABIN RENTALS

- River Tubing • Themed Events
- Mini Golf • Gem Mining • Laser Tag • Jumping Pillow • GaGa Pit
- Beautiful Swimming Pool
- On-Site Winery

2 miles off Rt. 322 between  
Harrisburg and State College.



1515 E River Rd, Mifflintown, PA  
(717) 436-8334 | [www.buttonwoodcamp.com](http://www.buttonwoodcamp.com)



271 Full Hook-Up Sites  
84 Pull-Thru Sites  
Waterfront Sites  
Pet-Friendly Cabin Rentals  
Tent Sites  
Many Amenities



Scan to reach our website!






# Peaceful – Quiet Relaxing

*What Camping Was Meant To Be!*

Shaded Sites • All Sites Are Full Hookups

All Sites Are Pet Friendly

Bathhouses • Camp Store • Laundry Room



**GlendaleValleyCampground.com**  
**814-660-0951**



Located only 2 miles from Prince Gallitzin State Park

## PLEASANT HILLS CAMPGROUND

**phcampground.com**  
**814-658-3986**

**Family Camping In The Heart Of Raystown Lake**

- Full Hook Up Campsites
- Seasonal Campsites
- Camping Cabins
- Playground
- Laundry
- RV Rental
- Pool
- Dog Park
- Wifi

**Minutes from  
Seven Points  
Marina &  
Allegrippis  
Trails**

**12733 Pleasant Hills Drive Hesston, PA 16647**

## VISITORS AND FEES

When camping, it is not unusual to have friends come for a visit or even stay overnight. Many campers are confused when the campground charges a fee. You may think, "Haven't I paid for my space?" It is not that our campground owners do not want visitors; it is simply that the facilities can only handle so many people. Excess people cause strain on restrooms, pools, and other facilities. They cause extra utility expenses which must be paid for. Who should pay for all this? You, the camper? No, the visitor. Please advise all visitors that they may be charged a fee for use of the campground facilities.

## More Fun Than Camping

RV, Tents & Cabins  
Riverfront | GAP Trail front  
The Lazy Paddles Grill  
3 Pools & Jacuzzi  
Float Rentals & Shuttle Service  
E-Bike Rentals | Pickleball  
Gem Mine | Arcade  
Golf Cart Rentals

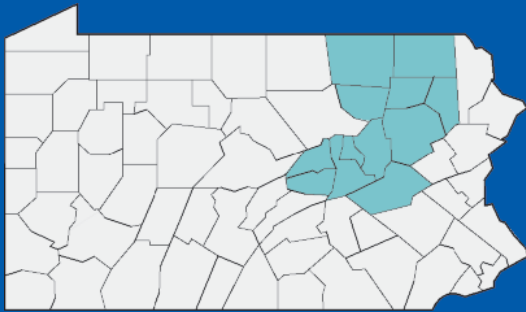


(724) 628-4880 | [ROADVILLE.COM/BLUE-CANOE](http://ROADVILLE.COM/BLUE-CANOE) | CONNELLSVILLE, PA

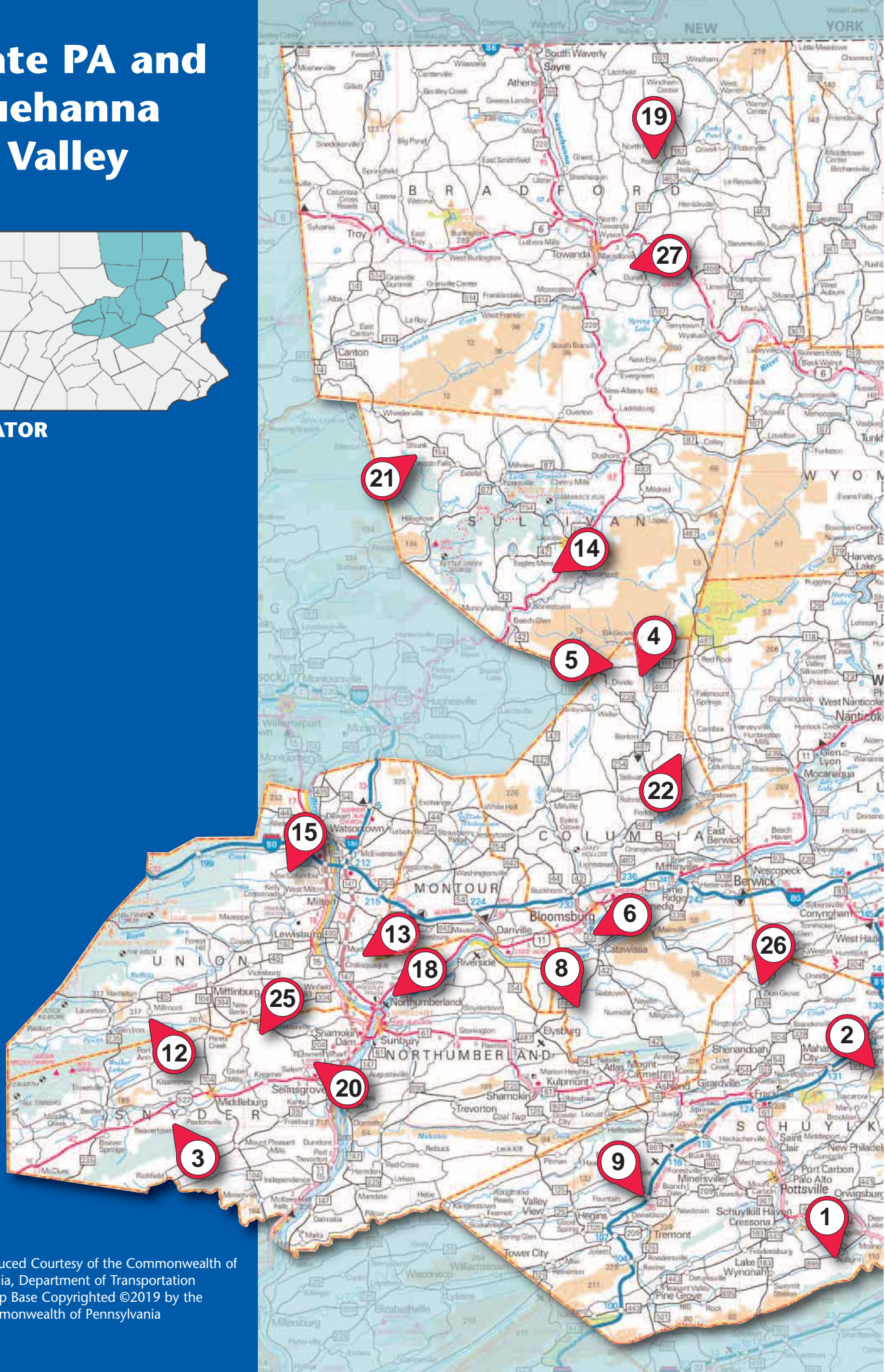
**ROADVILLE**



# Upstate PA and Susquehanna River Valley



MAP LOCATOR



Base Map Reproduced Courtesy of the Commonwealth of  
Pennsylvania, Department of Transportation  
Original Map Base Copyrighted ©2019 by the  
Commonwealth of Pennsylvania







**LAKEWOOD PARK Campground**

26 Park Ave  
Barnesville, PA 18214  
570-285-8026

**Open All Year  
RV Sites & Cabins**



3 Miles Off  
Exit 131A

**All Full Hookup Sites  
30/50 Amp**



- ✓ On-site Cafe, Ice Cream, Espresso
- ✓ Lounge & Indoor/Outdoor Bar
- ✓ Catch & Release Fishing
- ✓ Paddle Boats & Kayaks
- ✓ Cable TV, Wifi, & Coin Laundry
- ✓ Propane Refills, Ice, & Firewood
- ✓ Two State Parks within 5 Miles
- ✓ On-Site Venue for Events/Weddings
- ✓ Playground, Arcade, & Activities
- ✓ Fitness Room
- ✓ Dog Park
- ✓ Multi-Day Discounts

[www.lakewoodparkcampground.com](http://www.lakewoodparkcampground.com)





**MEYER'S RV**


**SAYRE**

209 Spring St.  
Sayre, Pa. 18840




[MEYERSRVS.COM](http://MEYERSRVS.COM)


**We invite everyone from everywhere to come "Experience Bradford County!"**




History & Heritage




Adventure Awaits




Fairs & Festivals




Postcard-Like Streets



Kayaking & Hiking







ENDLESS OPPORTUNITIES

**BRADFORD COUNTY, PA**


Bradford County Tourism Promotion Agency | 1 Washington Street, Suite B, Towanda, PA 16848

[www.visitbradfordcounty.com](http://www.visitbradfordcounty.com) • 570.265.TOUR Follow us on 





# Upstate PA and Susquehanna River Valley

| CAMPGROUND<br>LOCATION INDEX |   | NUMBER OF SITES | # OF PULL-THRU SITES | ELEC. & WATER HOOKUPS | 50 AMP SERVICE | SEWER HOOKUPS | HOLDING TANK SERVICE | TENT SITES | RENTALS        | TV, INTERNET, WIFI | ONLINE RESERVATIONS | EV CHARGING STATION | LP GAS | LAUNDRY | SNACK BAR | PET FRIENDLY | RECREATION: [X] On Site [N] Nearby | SEASON DATES     |
|------------------------------|--|-----------------|----------------------|-----------------------|----------------|---------------|----------------------|------------|----------------|--------------------|---------------------|---------------------|--------|---------|-----------|--------------|------------------------------------|------------------|
| 1<br>*37                     | <b>Christmas Pines Campground</b><br>Nathan & Courtney Fidler<br>450 Red Church Rd, <b>Auburn</b> , PA 17922<br>(570) 366-8866<br>www.christmaspines.com<br>I-78 to Rt 61 N (Pottsville), go 7 mi & follow signs to Auburn (Rt 895 W), turn R after gas station onto Hickory & follow camp signs   | 118             |                      | 118                   | X              |               | X                    | X          | PC             | TV                 |                     |                     | X      | X       | X         | SP           | X                                  | April 11–Oct. 19 |
| 2<br>*31<br>*37              | <b>Lakewood Park Campground</b><br>The Roth Family<br>26 Park Avenue, <b>Barnesville</b> , PA 18214<br>(570) 285-8026<br>www.lakewoodparkcampground.com<br>From Rt 81 Ex 131A, take Rt 54 E 3 mi, camp entrance on R. From Rt 309 in Hometown, take Rt 54 W 6 mi, camp entrance on L. Enter across from the Brown Bag gas pumps.                           | 150             | 30                   | 150                   | X              | 149           |                      | X          | FSC, PC        | TV, I, W           | X                   | X                   | X      | X       | X         | SP           | X                                  | All Year         |
| 3                            | <b>Shady Brook Campground</b><br>Brenda Jurinko, Allen Jurinko<br>275 Campground Lane, <b>Beavertown</b> , PA 17813<br>(570) 837-9773<br>www.shadybrookcg.com<br>From Jct Rt 522 & Rt 104 in Middleburg, go 0.2 mi S on Rt 104, W on Paxtonville Rd, go 5 mi, turn on Quarry Rd, go 1 mi, L on Campground Lane   | 98              |                      | 98                    | X              | 25            | X                    |            |                | W                  |                     |                     | X      |         |           | SP           | N                                  | April 15–Oct. 31 |
| 4                            | <b>Grassmere Park Campground</b><br>Stacey Geffken<br>67 Grassmere Park Rd, <b>Benton</b> , PA 17814<br>(570) 220-8058<br>Find Us on Facebook<br>From I-80 take Ex 236 onto Rt 487 N. Go 22.5 mi to Jct Rt 118. Turn L onto Rt 118 for 3 mi to School House Dr. (sign on R). Turn L, go 100 yds, take first R onto Grassmere Park Rd, go 0.25 mi to office | 70              | 3                    | 68                    |                | 5             |                      | X          |                | W                  |                     |                     |        |         |           | SP           | X                                  | May 1–Oct. 31    |
| 5                            | <b>West Creek Campground</b><br>Vanessa Draper, Manager<br>1334 State Route 118, <b>Benton</b> , PA 17814<br>(570) 293-9485<br>www.westcreekcampground.com<br>From PA Rt 118 W, campground on L. From PA Rt 118 E, campground on R. Go L at sign in the middle of two paths. Follow road through the curve to office                                       | 21              |                      | 15                    |                |               |                      | X          | FSC, PC, HC, G | TV, I, W           | X                   |                     |        |         |           | SP, RP       | X, N                               | All Year         |
| 6                            | <b>Indian Head Campground</b><br>Michael & Becky Shevlin, Owners<br>340 Reading Street, <b>Bloomsburg</b> , PA 17815<br>(570) 441-8628<br>www.indianheadcampgroundllc.com<br>I-80 Ex 232 to Rt 42 S, go 3 mi to town of Rupert. Immediately after fire station, go L on Train St. Go over RR tracks, campground on L                                       | 300             | 20                   | 223                   | X              | 24            |                      | X          | T              | W                  | X                   |                     |        | X       |           | SP           | X                                  | May 1–Oct. 31    |
| 7                            | <b>Highland Campgrounds</b><br>Dave Mayer<br>105 Whispering Winds Lane, <b>Dalton</b> , PA 18414<br>(570) 586-0145<br>www.highlandcampgrounds.com<br>I-81 Ex 194 Clarks Summit, follow Rt 6 W & Rt 11 N for 1.5 mi, L on Winola Rd, follow 1 mi to Rt 307 N, go 5 mi, R on Highland Dr 0.6 mi, turn L, follow to stop sign, go 1.2 mi, entrance on L       | 70              | 4                    | 55                    | X              | 35            |                      | X          | FSC            | W                  |                     |                     |        | X       |           | SP           | N                                  | April 15–Oct. 31 |


Listings are alphabetical by Town Names (**Town Names** are set in bold typeface)

## Facilities Legend

[X] Indicates item is at Campground; [N] Nearby (within 5 miles); [T] Trailer Rentals; [FSC] Full-Service Cabins; [PC] Primitive Cabins; [HC] Housekeeping Cottages; [G] Glamping; [TV] Television; [I] Internet; [W] WiFi; [SP] Pets Allowed On Site; [RP] Pets Allowed In Rentals; [Yellow Highlight] See Advertisement in this Section; [★] See Advertisement on Page Listed.




# Upstate PA and Susquehanna River Valley

| CAMPGROUND<br>LOCATION INDEX |   | NUMBER OF SITES | # OF PULL-THRU SITES | ELEC. & WATER HOOKUPS | 50 AMP SERVICE | SEWER HOOKUPS | HOLDING TANK SERVICE | TENT SITES | RENTALS        | TV, INTERNET, WIFI | ONLINE RESERVATIONS | EV CHARGING STATION | LP GAS | LAUNDRY | SNACK BAR | PET FRIENDLY | RECREATION: [X] On Site [N] Nearby |   |   |      |      |   | SEASON DATES           |
|------------------------------|--|-----------------|----------------------|-----------------------|----------------|---------------|----------------------|------------|----------------|--------------------|---------------------|---------------------|--------|---------|-----------|--------------|------------------------------------|---|---|------|------|---|------------------------|
| 8<br>*38                     | <b>Knoebels Amusement Resort &amp; Campground</b><br>391 Knoebels Blvd, <b>Elysburg</b> , PA 17824<br>(570) 672-9555 • (800) 487-4386<br>www.knoebels.com<br>2 mi from Elysburg on Rt 487  | 550             | 17                   | 550 (Elec. Only)      | X              |               |                      | X          | T, FSC, PC, HC |                    |                     |                     |        | X       | X         | SP           | X                                  | X |   | X    | N    | N | April 1–Oct. 31        |
| 9<br>*36<br>*37              | <b>Camp-A-While</b><br>Rob & Michelle Schuster<br>1921 E. Main St, <b>Hegins</b> , PA 17938<br>(570) 682-8696<br>www.campawhilepa.com<br>0.5 mi W of Ex 112 on I-81, camp on L   | 120             | 4                    | 6                     | X              | 94            |                      | X          | T, FSC, PC     | W                  | X                   |                     | X      | X       |           | SP           | X, N                               |   | X | X, N | X, N | X | April 12–Oct. 31       |
| 10                           | <b>Shore Forest Campground</b><br>Dan & Alysia Pichette<br>121 The Driveway, <b>Hop Bottom</b> , PA 18824<br>(570) 289-4666<br>www.shoreforestcampground.com<br>From Rt 11 in Hop Bottom, go 0.5 mi E on Forest St – we are at top of hill; when traveling on I-81, we encourage you to take Ex 223 or Ex 194, follow Rt 11 to Hop Bottom                                    | 160             | 7                    | 160                   | X              | 145           |                      | X          | PC             | TV, I, W           |                     |                     | X      | X       | X         | SP           | X                                  |   | X |      | X    | X | April 15–Oct. 28       |
| 11                           | <b>Slumber Valley Campground</b><br>The Jennings Family<br>248 Meshoppen Creek Rd,<br><b>Meshoppen</b> , PA 18630<br>(570) 833-5208<br>www.slumbervalley.com<br>9 mi W of Tunkhannock on Rt 6, 1 mi on Meshoppen Creek Rd (Don't use GPS for Meshoppen Creek Rd)   | 100             | 30                   | 60                    | X              | 5             | X                    | X          | PC             |                    |                     |                     |        | X       |           | SP           | X                                  |   | X | X    | X    | X | April 15–Oct. 15       |
| 12                           | <b>Sunsational Family Campground</b><br>Ron & Irene Geiswite<br>1120 Hoffman Lane, <b>Millmont</b> , PA 17845<br>(570) 922-CAMP (2267)<br>www.sunsationalfamilycampground.com<br>Rt 45 E or W towards Mifflinburg & fairgrounds, L on Swengle Rd, name changes to Creek Rd, (follow Camp K the BSA signs), drive across bridge past Penns Creek Campground onto Hoffman Lane | 100             | 10                   | 100                   | X              |               | X                    | X          | T, PC          | W                  | X                   |                     | X      | X       | X         | SP           | X                                  | X | X | X    | X    | X | April 15–Oct. 15       |
| 13                           | <b>Yogi Bear's Jellystone Park Camp-Resort at Milton</b><br>670 Hidden Paradise Rd, <b>Milton</b> , PA 17847<br>(570) 524-4561<br>www.miltonjellystonepark.com<br>Off I-80, Ex 212 S, 8 mi S on Rt 147 to junction with Rt 405, N (right) onto Rt 405, 0.25 mi to Hidden Paradise Rd, E (right) 0.75 mi  | 160             | 35                   | 160                   | X              | 60            | X                    | X          | FSC            | TV, W              | X                   |                     | X      | X       | X         | SP, RP       | X                                  |   | X | X    | X    | X | All Year               |
| 14<br>*36                    | <b>Pioneer Campground</b><br>John & Stacey Kwieraga<br>307 Pioneer Trail, <b>Muncy Valley</b> , PA 17758<br>(570) 946-9971<br>www.pioneercampground.com<br>2 mi S of Laporte on Rt 220 & 5 mi N of Sonestown on Rt 220   | 96              |                      | 72                    | X              |               | X                    | X          | T, PC, HC      | TV, W              | X                   |                     | X      | X       |           | SP, RP       | N                                  |   | X | X    | X, N | X | Early April–Early Dec. |
| 15<br>*35                    | <b>Williamsport South/Nittany Mountain KOA</b><br>Dan & Michele Socola<br>2751 Millers Bottom Rd, <b>New Columbia</b> , PA 17856<br>(570) 568-5541 • (800) 562-4208<br>www.nittanymountainkoa.com<br>I-80 Ex 210A (Lewisburg) to Rt 15 S, take New Columbia Ex, R on New Columbia Rd, 4.5 mi, R on Millers Bottom Rd, park is 0.5 mi on right                                | 277             | 23                   | 93                    | X              | 166           | X                    | X          | FSC, PC, HC    | TV, W              | X                   |                     | X      | X       | X         | SP, RP       | X                                  | X | X | X    | X    | X | April 5–Oct. 27        |



# Upstate PA and Susquehanna River Valley

| CAMPGROUND<br>LOCATION INDEX |   | NUMBER OF SITES | # OF PULL-THRU SITES | ELEC. & WATER HOOKUPS | 50 AMP SERVICE | SEWER HOOKUPS | HOLDING TANK SERVICE | TENT SITES | RENTALS        | TV, INTERNET, WIFI | ONLINE RESERVATIONS | EV CHARGING STATION | LP GAS | LAUNDRY | SNACK BAR | PET FRIENDLY | RECREATION: [X] On Site [N] Nearby |   |      |      |  | SEASON DATES |
|------------------------------|--|-----------------|----------------------|-----------------------|----------------|---------------|----------------------|------------|----------------|--------------------|---------------------|---------------------|--------|---------|-----------|--------------|------------------------------------|---|------|------|--|--------------|
| 16                           | <b>Montrose Campground</b><br>403 Pratt Rd, <b>New Milford</b> , PA 18834<br>(570) 278-9999<br>Find Us on Facebook<br>I-81 N or I-81 S to Ex 223, L on Rt 492 W 0.4 mi, L on Rt 11 S, go 1 mi, R on Rt 706, go 5.8 mi, turn R at the Tractor Supply store, go 0.2 mi, R on blacktop road 2.4 mi, L on Pratt Rd                                   | 90              | 4                    | 86                    | X              | 80            | X                    | X          |                | W                  |                     |                     | X      | X       |           | SP           | X                                  | X | X    | X    | All Year   |              |
| 17<br>*37                    | <b>Laurel Lake Campsites</b><br>Kitty & Larry Stival<br>3480 Summer Valley Rd,<br><b>New Ringgold</b> , PA 17960<br>(570) 386-5301 • (610) 909-9635<br>www.facebook.com/laurellakecampsites<br>0.25 mi W on Rt 895 from Rt 309 & Rt 895 intersection   | 65              | 5                    | 65                    | X              |               |                      |            |                |                    |                     |                     |        |         |           | SP           | X                                  |   | N    |      | Mem. Day-Labor Day<br>Reservations Only<br>April & Oct. Wknds Only |              |
| 18                           | <b>Splash Magic RV Resort by Rjourney</b><br>213 Aspen Lane, <b>Northumberland</b> , PA 17857<br>(412) 730-2168<br>www.rjourney.com<br>Turn onto Shady Lane off Rt 11 between Northumberland and Danville  | 280             | 80                   | 14                    | X              | 280           | X                    | X          | T, FSC, PC, HC | TV, I, W           | X                   |                     | X      | X       | X         | SP, RP       | X                                  | X | X    | N    | All Year<br>Amenities April-Oct.<br>Only                           |              |
| 19                           | <b>Pine Cradle Lake Family Campground</b><br>The Druck Family<br>220 Shoemaker Rd, <b>Rome</b> , PA 18837<br>(570) 247-2424<br>www.pclake.com<br>From Rt 6: N on Rt 187 approx. 9 mi, L onto West St approx. 1.9 mi. At the T, L onto Robinson Rd approx. 0.2 mi, R onto Shoemaker Rd. Campground 0.2 mi on R                                    | 173             | 25                   | 176                   | X              | 172           |                      | X          | FSC, PC, HC    | I, W               | X                   |                     | X      | X       | X         | SP, RP       | X                                  |   | X    | X    | May 1-Oct. 15  |              |
| 20<br>*36                    | <b>Penn Avon Campground</b><br>22 Penn Avon Trail, <b>Selinsgrove</b> , PA 17870<br>(570) 374-9468<br>www.pennavon.com<br>From US Rt 522, take Rt 204, go 2 mi to camp on R  | 59              | 3                    | 59                    | X              | 59            |                      |            |                | TV, I, W           |                     |                     |        |         |           | SP           | X                                  | N |      | N    | April 1-Oct. 31<br>Oct. 1-March 30<br>Monthly Only                 |              |
| 21<br>*36                    | <b>Falling Waters Campground</b><br>11364 Ellenton Mountain Rd, <b>Shunk</b> , PA 17768<br>(570) 924-3427<br>www.fallingwaterscampground.com<br>From Mansfield, PA take US Rt 15 S, Ogdensburg Rd & State Rt 414 E to Spencer Rd in Union Township. Turn R onto Spencer Rd 3.3 mi. Follow Grover Rd & PA Rt 154 E to Shunk 11.7 mi to campground | 60              | 30                   | 50                    | X              | 50            |                      | X          | T, PC          | W                  |                     |                     | X      |         | X         | SP, RP       | X, N                               | N | X, N | N    | All Year   |              |
| 22                           | <b>Whispering Pines Camping Estates</b><br>Chris & Candice Wojton<br>1557 North Bendertown Rd, <b>Stillwater</b> , PA 17878<br>(570) 925-6810<br>www.wpce.com<br>Take I-80 Ex 236, go 10 mi N on Rt 487, R on Zaners Bridge Rd, 3 mi to L on Ridge Rd, 1 mi to camp on L   | 68              |                      | 60                    | X              | 60            |                      | X          | FSC, PC        | I, W               | X                   |                     |        | X       |           | SP, RP       | X, N                               |   | X    | X, N | April 15-Oct. 15   |              |
| 23                           | <b>Rustic Creek Family Campground</b><br>Lisa & Marc Zawadzki<br>30 Vacation Lane, <b>Tunkhannock</b> , PA 18657<br>(570) 836-4122<br>www.rusticcreekfamilycampground.com<br>From I-81 (N or S), take Ex 194 Clarks Summit, take Rt 11 N/6 W for 9 mi, slight R on 6 W for 7 mi, camp on L, driveway is 0.5 mi long                              | 129             | 41                   | 114                   | X              | 95            | X                    | X          | T, FSC         | TV                 | X                   |                     | X      | X       | X         | SP           | X                                  | N | X    | N    | All Year   |              |



# Upstate PA and Susquehanna River Valley

| CAMPGROUND LOCATION INDEX |   | NUMBER OF SITES | # OF PULL-THRU SITES | ELEC. & WATER HOOKUPS | 50 AMP SERVICE | SEWER HOOKUPS | HOLDING TANK SERVICE | TENT SITES | RENTALS | TV, INTERNET, WIFI | ONLINE RESERVATIONS | EV CHARGING STATION | LP GAS | LAUNDRY | SNACK BAR | PET FRIENDLY | FISHING | MINI GOLF | REC. HALL | GAME ROOM | HIKING OR BIKING TRAILS | SWIMMING POOL OR LAKE | ORGANIZED ACTIVITIES | SEASON DATES                                  |
|---------------------------|---|-----------------|----------------------|-----------------------|----------------|---------------|----------------------|------------|---------|--------------------|---------------------|---------------------|--------|---------|-----------|--------------|---------|-----------|-----------|-----------|-------------------------|-----------------------|----------------------|---|
| 24<br>*36                 | <b>Stony Mountain Family Campground</b><br>Virginia Hawk & Family<br>644 Stony Mountain Rd,<br><b>Tunkhannock</b> , PA 18657<br>(570) 836-1997<br>www.stonymtfc.com<br>From Tunkhannock take Rt 29 N 1.5 mi, L on Stony Mt Rd, go 3 mi, entrance on R | 96              | 2                    | 90                    | X              | 22            | X                    | X          | T, PC   | W                  |                     |                     |        | X       |           | SP           | X       | N         | X         | X         | X                       | X                     | X                    | May 1-Oct. 15<br>Long-term available all year |
| 25                        | <b>Little Mexico Campground</b><br>1640 Little Mexico Rd, <b>Winfield</b> , PA 17889<br>(570) 374-9742<br>www.littlemexico.net<br>From Rt 15 turn onto Rt 304 W, go 5 mi, turn L onto Little Mexico Rd, go 1 mi, turn L into camp                     | 265             | 30                   | 265                   | X              | 203           | X                    | X          | FSC, PC | TV, W              | X                   |                     | X      | X       |           | SP, RP       | X, N    | X         | X         | X         | N                       | X, N                  | X                    | April-Oct.                                    |
| 26                        | <b>Red Ridge Lake Campground</b><br>61 Millers Rd, <b>Zion Grove</b> , PA 17985<br>(570) 384-4760<br>www.redridgelake.com<br>I-81 Ex 143, Rt 924 S 7 mi, R at Oneida, L at stop sign, go 2 mi, L on Millers Rd, go 2.5 mi to camp                     | 100             | 10                   | 100                   | X              | 10            | X                    |            |         | W                  |                     |                     |        |         |           | SP           | X       |           | X         | X         |                         | X                     | X                    | May 1-Sept. 30                                |
| 27                        | <b>Riverside Acres Campground</b><br>Joanne Stanley<br>976 Echo Beach Rd, <b>Towanda</b> , PA 18848<br>(570) 265-3235<br>www.riversideacres.com<br>Rt 6 & Rt 187 in Wysox, take Rt 187 S, follow signs, 2 mi to campground                            | 48              |                      | 26                    | X              | 22            |                      | X          | T       |                    | X                   |                     |        |         |           | SP           | X       | N         |           |           |                         |                       |                      | All Year                                      |

Listings are alphabetical by Town Names (Town Names are set in bold typeface)

## Facilities Legend

[X] Indicates item is at Campground; [N] Nearby (within 5 miles); [T] Trailer Rentals; [FSC] Full-Service Cabins; [PC] Primitive Cabins; [HC] Housekeeping Cottages; [G] Glamping; [TV] Television; [I] Internet; [W] WiFi; [SP] Pets Allowed On Site; [RP] Pets Allowed In Rentals; [Yellow Highlight] See Advertisement in this Section; [★] See Advertisement on Page Listed.

### WILLIAMSPORT SOUTH/NITTANY MOUNTAIN KOA

2751 Millers Bottom Road, New Columbia, PA 17856



## BASECAMP FOR THE GREAT Outdoors

- Spacious Wooded Sites
- Petting Zoo
- Mini Golf
- Gem Mine
- 2 Swimming Pools
- Hay Wagon Rides
- Theme Weekends & Planned Events
- Free Cable & WIFI
- 50-amp Pull Thru Patio Sites

- Stocked Fishing Pond
- Golf Cart Rentals
- Camp Store & Gift Shop
- Jumping Pillow
- Large Playground
- Ceramics
- Deluxe Cabin & Cottage Rentals with Linens Included
- ADA Accessible Deluxe Cabins with Linens Included

Information: 570-668-8541 | camp@nittanymountainkoa.com | www.NittanyMountainKOA.com

# Celebrating 250 Years!





Nestled in the Beautiful  
Mountains of Hegins,  
1 Mile from Rt 81

1921 E. Main St., Hegins, PA 17938  
570-682-8696 / [campawhilepa.com](http://campawhilepa.com)

- Wooded 30 amp and 50 amp RV sites, 4 pull-through sites
- Shaded tent sites, several with water and electric
- All sites equipped with picnic tables and fire rings
- RV and cabin rentals
- On-site events each weekend
- 45 minutes to Cabela's, Knoebels and Hersheypark
- Fully stocked camp store, Hershey ice cream, fresh meats from local butcher, game room, nature trail, playground, restrooms with showers, laundry room, swimming pool, catch and release pond, propane, and more!!



**CAMP-A-WHILE, STAY-A-WHILE**



**FULL HOOK-UPS • 50 AMP • PULL THRU SITES**  
**SEASONAL RATES AVAILABLE**

[WWW.PENNAVON.COM](http://WWW.PENNAVON.COM) / EMAIL [CAMPING@PENNAVON.COM](mailto:CAMPING@PENNAVON.COM)  
**PHONE 570-374-9468**

**22 PENN AVON TRAIL/ROUTE 204**  
**SELINGSGROVE, PA 17870**

## *Revolutionary Recipe*

### **Shoofly Pie (Molasses Crumb Pie)**

This is a well-known Pennsylvania Dutch dessert.  
[Wikipedia+2Project Gutenberg+2](#)


#### **Campfire adaptation:**

- Prepare filling: molasses + brown sugar + maybe some melted butter and flour (depending on your recipe)
- Use pie dish or cast iron skillet with dough/crust at the base. Pour in filling, top with crumb mixture.
- Place on grate over embers or coals until crust is golden and filling is bubbly. (30-40 min.)
- Serve warm.

## Endless Mountains *Visitors Bureau*

Contact us for a free guide  
to the Endless Mountains  
and a Calendar of Events.

**1-800-769-8999**  
**[www.EndlessMountains.org](http://www.EndlessMountains.org)**



**FALLING WATERS CAMPGROUND**  
*Home of the Majestic Buttermilk Falls*

Cabin Rentals  
Tenting Sites  
Pull-Through Sites  
Pavilion  
Hiking  
Camp Store  
Beer Distributor

11364 Ellenton Mountain Rd., Shunk  
FallingWatersCampground.com  
[FallingWatersCamp@gmail.com](mailto:FallingWatersCamp@gmail.com) (570) 924-3427

**Stony Mountain**  
**FAMILY CAMPGROUND**

**BIG RIG FRIENDLY**  
**SEASONAL & OVERNIGHT SITES**  
Season 5/1-10/15  
Long-term Winter Sites  
50 amp/wifi Hotspot  
2 Pavilions and Lodge for Parties  
644 Stony Mountain Road  
Tunkhannock, PA  
**570-836-1997**  
[stonymtfc.com](http://stonymtfc.com)

## Pioneer Campground



307 Pioneer Trail  
Muncy Valley, PA 17758

Located at the Beginning of the Endless Mountains.  
RV Sites, Cabins, Cottages, Pet Friendly, Heated Pool, Playground,  
Hiking Trail, Wagon Rides, and Weekly Activities.  
Near Ricketts Glen and Worlds End State Parks.

[www.pioneerccampground.com](http://www.pioneerccampground.com) • [pioneerccg@epix.net](mailto:pioneerccg@epix.net) • 570-946-9971



# Explore Schuylkill

[www.schuylkill.org](http://www.schuylkill.org)



**Camp-A-While**, 1921 East Main Street, Hegins PA 17938 (570) 682-8696, [www.campawhilepa.com](http://www.campawhilepa.com)

- 1 Located off Exit 112 from Interstate 81 (less than a mile from I-81). Country Store, Swimming Pool, Game Room, Hiking, Playground, Nature Trail, Laundry and Showers.

**Christmas Pines Campground**, 450 Red Church Road, Auburn PA 17922 (570) 366-8866, [www.christmaspines.com](http://www.christmaspines.com)


- 2 Located off Exit 29B from I-78, take Rt. 61 to Rt. 895 West. Cabin Rentals, Fishing, Swimming, Mini Frisbee Golf Course, Game Room, Doggie Park, and Scheduled Activities.

- 3 **Laurel Lake Campsites**, 3480 Summer Valley Road, New Ringgold PA 17960 (570) 386-5301. Find us on Facebook. Located off Route 895 between New Ringgold and Snyders. Shaded Wooded Sites, Playground, Fishing, and more.


**Lakewood Park Campground**, 26 Park Avenue, Barnesville, PA 18214 (570) 285-8026,

- 4 [www.lakewoodparkcampground.com](http://www.lakewoodparkcampground.com) A family campground with a 10-acre lake, Catch & Release Fishing, Kayak/ Paddle Boat Rentals, Hiking, and Cabin Rentals.

**Call 570-622-7700 for a FREE Schuylkill County Adventure Guide!**







## Revolutionary Recipes

### Schnitz un Knepp (Ham with Dried Apples & Dumplings)

This is a traditional dish from the Pennsylvania Dutch community. Pork or ham shoulder, dried apple slices ("schnitz"), and dumplings ("knepp" from the German Knöpfe meaning buttons). [Wikipedia+2Tim's Food Obsession+2](#)

#### Campfire adaptation:

- Use a cast-iron Dutch oven over coals.
- Make with ham or pork shoulder (3-4 lbs.), plenty of dried apple slices, onions, some stock or water, dumpling dough (flour + milk + egg/whatever you use), salt and pepper.
- Brown meat in the pot, add onions and apples, cover with liquid, simmer under coals until meat is tender. Drop dumpling dough by spoonfuls on top, put lid on, cook until dumplings rise and are cooked through.
- Offer in a big communal pot; label it "Pennsylvania Dutch Heritage Stew."

### Beef a la Mode (18th-Century Stew/Roast)

The National Park Service provides adapted "18th century New Jersey" recipes from the era, including one titled "To make beef a la mode" with beef, larding bacon, herbs, cloves, and bay leaves. [National Park Service](#)

#### Campfire adaptation:

- Use 3 lb. rump or chuck roast, ¼ lb. pork suet or bacon lardings, salt and pepper, 2-3 cloves, 1 bay leaf, a bouquet garni (parsley, thyme, chives), water or broth to cover.
- If possible, insert strips of seasoned bacon into slits in the roast ("larding"). In your fire kettle or Dutch oven, cover the meat with water (or broth), add herbs and seasonings. Bring to boil over the fire, then move to moderate coals to simmer (covered) 2½-3 hrs. until very tender.
- When done, remove meat, reduce cooking liquid to a sauce/gravy, slice meat, and pour sauce/gravy over it.
- Tip: Use a kettle w/lid. You may need to jury-rig coals around/under the kettle to maintain simmer.

## PCOA ASSOCIATE MEMBERS

### ★ Premium Member

★ **52 Unlimited**  
724-954-5816  
[www.52unltd.com](http://www.52unltd.com)  
Social Media Marketing

★ **Acrisure**  
201-727-0070  
[www.acrisure.com/newjersey](http://www.acrisure.com/newjersey)  
Insurance—Campground Program

**ADP**  
512-736-5218  
[www.adp.com](http://www.adp.com)  
Payroll, LifeMart

★ **AGS/TxAD Internet**  
817-426-9395  
[www.agspub.com](http://www.agspub.com)  
Printing Products & Internet Services

**Allegheny National Forest Visitors Bureau**  
814-368-0630  
[www.visitanf.com](http://www.visitanf.com)  
Destination Marketing Association

**App My Community**  
636-459-5161  
[www.appmycommunity.com](http://www.appmycommunity.com)  
Custom Mobile App

**Application Research**  
866-272-8400  
[www.agoodemployee.com/hospitality](http://www.agoodemployee.com/hospitality)  
[www.tenantalert.com/hospitality](http://www.tenantalert.com/hospitality)  
Tenant and Employee Background Searches

**AQUA DOC Lake & Pond Management**  
800-689-5253  
[www.aquadocinc.com](http://www.aquadocinc.com)  
Lake and Pond Management

**Artisans Inc.**  
715-322-5285  
[www.artisansinc.com](http://www.artisansinc.com)  
Apparel

**Away Together**  
814-218-0563  
[www.myawaytogether.com](http://www.myawaytogether.com)  
App that connects campground and guests

★ **Boyce Recreation**  
215-740-9859  
[www.boycerec.com](http://www.boycerec.com)  
Park and Playground Products

**Butler County Tourism & Convention Bureau**  
724-234-4619  
[www.visitbutlercounty.com](http://www.visitbutlercounty.com)  
Travel Promotion Agency

★ **C4F2 Results**  
412-660-1595  
[www.c4f2results.com](http://www.c4f2results.com)  
POS Systems, Payroll, Websites, Security

★ **CabinPro LLC**  
717-636-2110  
[www.backyardoutdoorstructures.com](http://www.backyardoutdoorstructures.com)  
Sheds, Garages and Cabins

**Camp Jellystone**  
817-648-1174  
[www.campjellystone.com](http://www.campjellystone.com)  
Nat'l Franchisor—Yogi Bear Jellystone Camping Resorts

**campersAPP**  
802-295-7464  
[www.campersapp.com](http://www.campersapp.com)  
Campground Mobile Apps

**CampersCard**  
717-307-1219  
[www.camperscard.com](http://www.camperscard.com)  
Marketing, Tourism

**Campground Brokers of America**  
540-247-6930  
[www.campgroundbrokersofamerica.com](http://www.campgroundbrokersofamerica.com)  
Real Estate Brokerage Specializing in RV Parks & Campgrounds

★ **Campground Studios**  
518-944-6099  
[www.campgroundstudios.com](http://www.campgroundstudios.com)  
Marketing, Media, Web & Print

★ **Campground Views**  
805-341-3828  
[www.campgroundviews.com](http://www.campgroundviews.com)  
Campground and RV Park Finder

★ **CampLife**  
877-783-2367  
[www.camplife.com](http://www.camplife.com)  
Campground Reservation & Management Software



★ **Campspot**  
512-560-3300  
www.campspot.com  
Reservation Software

★ **Candy Hill Campground**  
540-662-8010  
www.candyhill.com  
Campground

★ **Church Mutual Insurance**  
223-290-0374  
www.churchmutual.com/camp  
Insurance

★ **CKG Enterprises**  
717-308-8899  
www.ckgenterprisesllc.com  
Campground WiFi & Surveillance Systems

★ **Community State Bank**  
814-447-5552  
www.communitystate.bank  
Banking Services

★ **Corporate Communications**  
585-262-3430  
www.corporatecomm.com  
Website Design

★ **Danielle Windus-Cook Properties, LLC**  
585-615-4521  
www.dwcproperties.com  
Real Estate Broker Specializing in Campgrounds

★ **Dura-Bilt Products, Inc.**  
570-596-2000  
www.durabilt.com  
Portable RV Awnings, Patio Roofs, Sunrooms, Screen Rooms

★ **Endless Mountains Visitors Bureau**  
570-836-5431  
www.endlessmountains.org  
Visitors Bureau

★ **Explore Schuylkill**  
570-622-7700  
www.schuylkill.org  
Tourism Information for Schuylkill County

★ **Firefly Reservations**  
952-260-7910  
www.fireflyreservations.com  
Campground Management & Reservation Software

★ **Gary Thull Pools, Inc.**  
814-355-1009  
www.garythullpools.com  
Swimming Pool Service, Sales, Installation

★ **George Ely Associates, Inc.**  
800-262-8448  
www.georgeelyassociates.com  
Playground & Park Equipment

★ **Getaways on Display, Inc.**  
717-653-8070 x208  
www.getawaysondisplay.com  
Brochure Distribution

★ **Goldberg Segalla**  
518-926-9098  
www.goldbergsegalla.com  
Campground Attorney

★ **Golf Cart Services**  
717-624-2900  
www.golfcartservices.com  
Golf Carts

★ **Good Sam RV Travel Guide & Campground Directory**  
805-667-4134  
www.goodsamcamping.com  
Camping Publications

★ **Great American Direct**  
757-229-0567  
www.greatamericandirect.com  
Mattresses, Sleep Sofas, Futons, Indoor & Outdoor Furniture

★ **Hekipia America, French Tiny Houses**  
717-940-3207  
www.hekipiaamerica.com  
Park Model RV Manufacturer

★ **Hershey's Ice Cream Harrisburg**  
717-238-8134  
www.hersheyicecream.com  
Ice Cream

★ **Hotsticks by Gish Logging**  
717-369-2783  
www.hotsticks.net  
Kiln-dried Firewood Products

★ **Hufnagel & Majors Inc.**  
724-452-7593  
www.hufnagel-majors.com  
RV Sales, Service & Rentals

★ **Influence Digital Agency, LLC**  
509-554-3376  
www.influencedigitalagency.com  
Digital Marketing

★ **Integrity Energy**  
216-502-4419  
www.integrityenergy.com  
Energy Consulting

★ **Jake's Golf Carts, LLC**  
888-579-9769  
www.jakesgolfcarts.com  
Custom Golf Carts, New & Rentals

★ **Jamestown Advanced Products**  
716-483-3406  
www.jamestownadvanced.com  
Park, Recreational & Campground Equipment

★ **Kampgrounds of America**  
406-248-7444  
www.ownakoa.com  
Campground Franchise

★ **Leavitt Recreation & Hospitality Insurance**  
800-525-2060  
www.lrhinsurance.com  
Insurance for RV Parks and Campgrounds

★ **LFx2 Metalworks**  
717-600-5556  
www.lfx2metalworks.com  
Custom Metal Fire Rings, Small Signs, Personalized Signs

★ **Marshall & Sterling Insurance**  
845-794-5544  
www.marshallsterling.com  
Campground & RV Park Specialty Insurance

★ **Merchantry Tourism LLC dba Anderson's Brochure Distribution**  
585-615-7742  
www.campwithandersons.com  
Brochure Distribution and Display

★ **Metzler Forest Products, LLC**  
717-667-2924  
www.metzlerforestproducts.com  
Packaged Firewood, Mulch, Playground Mulch

★ **Mike's Mobile RV**  
717-900-7112  
www.mikesmobilelv.com  
RV Repair

★ **MoonWolf Group**  
570-884-5345  
www.moonwolfgroup.com  
Credit Card Processing/Digital Solutions

★ **Mountain Graphics**  
570-724-2687  
www.mtgraphics.com  
Screen Printed Apparel, Stickers, Magnets & Patches

★ **Newbook**  
310-855-3773  
www.newbook.cloud  
Tourism Technology Platform

★ **PA Restaurant & Lodging Association (PRLA)**  
717-232-4433  
www.prla.org  
Association for Hospitality/Travel/Tourism for Members

★ **Patiova**  
610-857-1359  
www.patiova.com  
Poly & Wood Furniture, Play Sets & Picnic Tables

★ **Pecora Enterprises**  
724-941-6591  
www.pecoraenterprises.com  
Apparel & Hard Goods

★ **Pelland Advertising**  
413-268-0100  
www.pelland.com  
Website Development & Hosting/Color Brochure Production

★ **Phelps Honey Wagon, Inc**  
717-502-1090  
www.phelpshoneywagon.com  
Portable Sewage Handling System

★ **Pine Creek Real Estate**  
607-426-9788  
www.pinecreekrealestate.com  
Real Estate Sales

★ **PlainsCraft Covered Wagons**  
785-748-4588  
www.plainscraft.net  
Covered Wagons

★ **Pocono Mountains Visitors Bureau**  
570-421-5791  
www.poconos.org  
Visitors Bureau

★ **PRVCA**  
717-303-0295  
www.prvca.org  
Association

★ **Red Sun Custom Apparel**  
800-338-9163  
www.redsuncustom.com  
Apparel/Promo Items/Uniform

★ **ResortForward**  
952-905-9024  
www.resort-forward.com  
Reservation Software

★ **Road Runner Marketing/Eagle Products**  
717-439-1297  
Clothing

★ **RV Destinations Magazine**  
859-750-5819  
www.rvdestinationsmagazine.com  
RV Destinations Information

★ **RV Life**  
805-290-0656  
www.rvlife.com  
Digital Website Advertising Services & Promotion

★ **RVParkTV.com by It's All About Satellites**  
505-296-9423  
www.itsallaboutsatellites.com  
Satellite Service

★ **RVshare**  
312-498-8211  
www.rvshare.com  
Peer to Peer RV Rental Marketplace

★ **Sawptician Chainsaw Carving**  
570-378-3099  
www.sawptician.com  
Chainsaw Carving

★ **Sheeley Insurance Agency, Inc.**  
570-421-1191  
www.sheelleyinsurance.com  
Insurance-Property/Casualty, Workers' Comp, Personal

★ **Skelly and Loy, Inc., A Terracon Company**  
717-232-0593  
www.terracon.com/offices/harrisburg  
Wastewater Treatment System, Equipment, Operations, Service, Engineering, Design & Permitting

★ **Skyware Hospitality Solutions**  
877-759-9329 x350  
www.skywarehospitalsolutions.com  
Reservation Software

★ **Smart Industry Products**  
847-607-9319  
www.smartindustryproducts.com  
Camp Store Products, Promotional Items

★ **Strait Web Solutions**  
360-797-3799  
www.straitwebsolutions.com  
Web Design, Hosting Services, SEO, Social Media, etc.

★ **Superior Plus Energy Services**  
570-505-2824  
www.superiorplusenergy.com  
Fuel Services: Propane, Diesel, Gasoline, Heating Oil, etc.

★ **Swing Kingdom**  
717-656-4449  
www.swingkingdom.com  
Vinyl Playground & Safety Surfacing

★ **The Edwards Group, LLC**  
410-642-9005  
www.edwardsrvinsurance.com  
Insurance for RVs, Watercraft, etc.

★ **Utility Supply Group**  
800-800-2811  
www.go-usg.com  
Electrical Pedestals, Wire, Meters

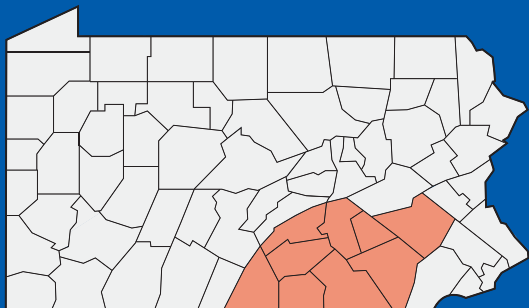
★ **Visit Potter-Tioga**  
570-724-0635  
www.visitpottertioga.com  
Travel Promotion Agency

★ **Wilcor International**  
315-404-8641  
www.wilcor.net  
Camping Supplies

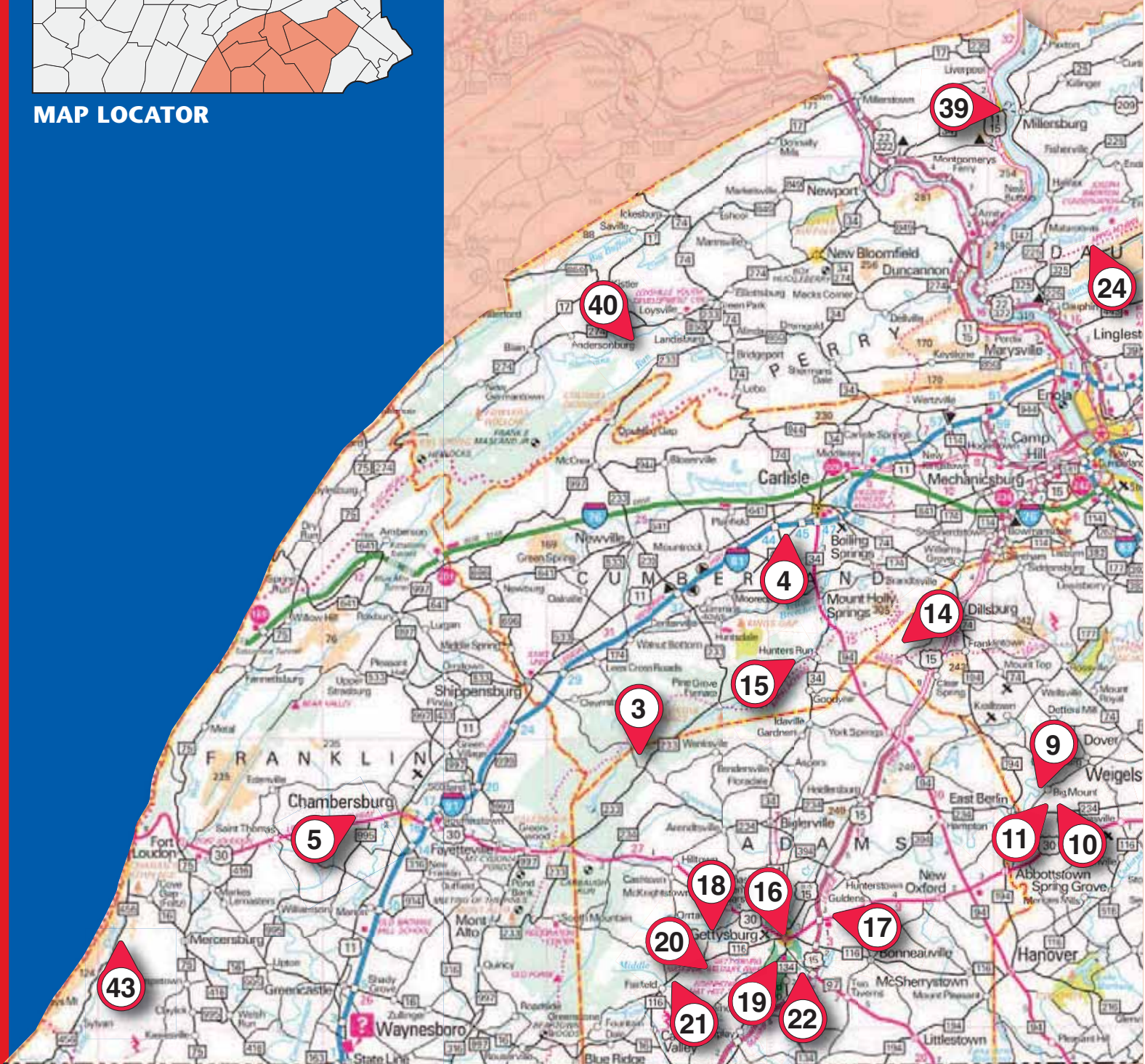
★ **Yale Realty & Capital Advisors**  
985-373-3472  
www.yaleadvisors.com  
Brokerage & Financing Services



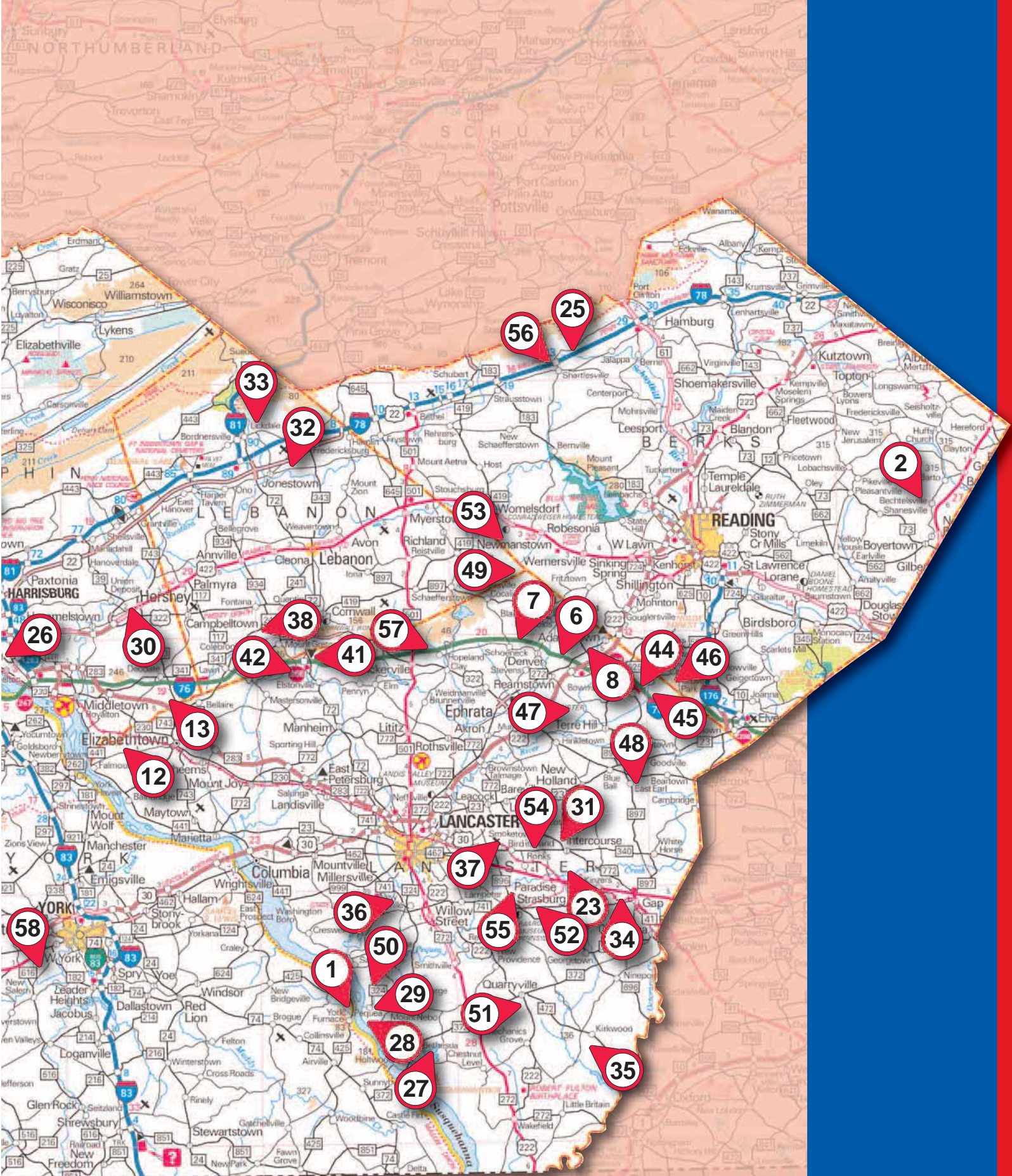
# Dutch Country & Gettysburg



MAP LOCATOR







Base Map Reproduced Courtesy of the Commonwealth of Pennsylvania,  
Department of Transportation  
Original Map Base Copyrighted ©2019 by the Commonwealth of Pennsylvania



# Dutch Country and Gettysburg


| CAMPGROUND<br>LOCATION INDEX |  | NUMBER OF SITES | # OF PULL-THRU SITES | ELEC. & WATER HOOKUPS | 50 AMP SERVICE | SEWER HOOKUPS | HOLDING TANK SERVICE | TENT SITES | RENTALS       | TV, INTERNET, WIFI | ONLINE RESERVATIONS | EV CHARGING STATION | LP GAS | LAUNDRY | SNACK BAR | PET FRIENDLY | RECREATION: [X] On Site [N] Nearby |   |   |   |   |   | SEASON DATES |   |
|------------------------------|--|-----------------|----------------------|-----------------------|----------------|---------------|----------------------|------------|---------------|--------------------|---------------------|---------------------|--------|---------|-----------|--------------|------------------------------------|---|---|---|---|---|--------------|---|
| 1                            | <b>Otter Creek Campground</b><br>Lori Keohane<br>1101 Furnace Rd, <b>Airville</b> , PA 17302<br>(717) 862-3628<br>www.campottercreek.com<br>From Rt 74/Delta Rd, take Rt 425 N/Furnace Rd, go 4 mi, camp on L  | 91              | 23                   | 89                    | X              |               | X                    | X          |               |                    |                     |                     |        | X       |           | SP           | X                                  |   |   |   | X |   | X            | Mid-Apr.–<br>End Oct.                     |
| 2                            | <b>Lazy-K Campground</b><br>Michael J. Kelsch<br>102 Township Line Rd, <b>Bechtelsville</b> , PA 19505<br>(610) 367-8576<br>www.lazykcamping.com<br>From Jct Rt 73 & Rt 100 take Rt 100 N, at third light turn R onto Township Line Rd, campground entrance 500 yds on R   | 196             |                      | 196                   | X              | 136           | X                    | X          | T             | TV, W              | X                   |                     |        | X       |           | SP           | X                                  | X |   |   | N | N |              | All Year                                  |
| 3                            | <b>Pine Ridge Campground</b><br>Patti & Stephen Haut, Jamie Budesky<br>2635 Shippensburg Rd, <b>Biglerville</b> , PA 17307<br>(717) 316-0040<br>www.staypineridge.com<br>Take I-81 S to King St, turn R onto Walnut Bottom, at light turn L onto King St, go to light, turn L onto Baltimore Rd go 4 mi, turn R on Shippensburg Rd go 4 mi, campground on L  | 135             |                      | 135                   | X              | 135           | X                    |            |               | I, W               | X                   |                     |        | X       |           | SP           |                                    |   |   |   | X | X | X            | April 15–Oct. 15<br>Seasonal Camping Only |
| 4                            | <b>Western Village RV Park</b><br>200 Greenview Dr, <b>Carlisle</b> , PA 17015<br>(717) 243-1179<br>www.westernvillagervpark.com<br>I-81 S Ex 45, turn L; I-81 N Ex 45, turn R; from PA Tpk Ex 226 to I-81 S Ex 45, L 1.5 mi to L on Greenview Dr, straight ahead  | 228             | 25                   | 228                   | X              | 173           |                      | X          | T, FSC, PC    | W                  | X                   |                     | X      | X       |           | SP           | N                                  | X |   | X | X | X | X            | All Year                                  |
| 5<br>*49                     | <b>Twin Bridge Campground</b><br>The Quinby Family<br>1345 Twin Bridge Rd, <b>Chambersburg</b> , PA 17202<br>(717) 369-2216<br>www.twinbridgecampground.com<br>6 mi W of I-81 Chambersburg Ex 16, 5 mi W of Chambersburg on Rt 30, 1.25 mi N on Twin Bridge Rd   | 173             | 36                   | 173                   | X              | 40            | X                    | X          | T, FSC        | I, W               | X                   |                     | X      | X       |           | SP, RP       | X                                  | X |   | X | N | N | X            | End of March–<br>End of Oct.              |
| 6                            | <b>Dutch Cousin Campground</b><br>Martin Family, Owners;<br>Kris & Amanda Kraft, Managers<br>446 Hill Rd, <b>Denver</b> , PA 17517<br>(717) 336-6911<br>www.dutchcousin.com<br>PA Tpk Ex 286 to Rt 272 N, L on Hill Rd, 1 mi on L  | 99              | 4                    | 94                    | X              | 55            | X                    |            | T, FSC, PC, G | TV, W              | X                   |                     | X      | X       |           | SP, RP       |                                    | N | X |   | X | N |              | All Year                                  |
| 7<br>*50                     | <b>Hickory Run Family Campground</b><br>Stan & Cindi Staneski<br>285 Greenville Rd, <b>Denver</b> , PA 17517<br>(717) 336-5564 • (800) 458-0612<br>www.hickoryruncampground.com<br>PA Tpk I-76 Ex 286, 3rd traffic light turn L on Rt 272 S, 2 mi to 2nd light, R on Church St, thru Denver past park, R on Leisey Rd to Greenville Rd, 2 mi to camp. From Rt 222 N Ex at Denver/PA Tpk, L at 1st light, L at 2nd light Rt 272 S and see above | 250             | 24                   | 245                   | X              | 110           |                      | X          | FSC, PC       | I, W               |                     |                     | X      | X       | X         | SP           | X                                  | N | X | X | N | X | X            | April 1–Nov. 1                            |
| 8                            | <b>Shady Grove Campground</b><br>65 Poplar Dr, <b>Denver</b> , PA 17517<br>(717) 484-4225<br>www.shadygrovecampground.com<br>From Rt 222 & PA Tpk, Ex 286 go 0.5 mi to Rt 272 N, go 1 mi to 1st light, L on Rt 897 N, go 0.5 mi, L on Poplar Dr, go 0.25 mi on R   | 129             | 11                   | 122                   | X              | 122           |                      | X          | FSC, PC       | W                  | X                   |                     | X      | X       |           | SP, RP       | X                                  |   |   |   | N | X | X            | All Year                                  |

## Facilities Legend

[X] Indicates item is at Campground; [N] Nearby (within 5 miles); [T] Trailer Rentals; [FSC] Full-Service Cabins; [PC] Primitive Cabins; [HC] Housekeeping Cottages; [G] Glamping; [TV] Television; [I] Internet; [W] WiFi; [SP] Pets Allowed On Site; [RP] Pets Allowed In Rentals; [Yellow Highlight] See Advertisement in this Section; [★] See Advertisement on Page Listed.




# Dutch Country and Gettysburg

| CAMPGROUND<br>LOCATION INDEX |    | NUMBER OF SITES | # OF PULL-THRU SITES | ELEC. & WATER HOOKUPS | 50 AMP SERVICE | SEWER HOOKUPS | HOLDING TANK SERVICE | TENT SITES | RENTALS    | TV, INTERNET, WIFI | ONLINE RESERVATIONS | EV CHARGING STATION | LP GAS | LAUNDRY | SNACK BAR | PET FRIENDLY | RECREATION: [X] On Site [N] Nearby |           |           |           |                         | SEASON DATES     |
|------------------------------|---|-----------------|----------------------|-----------------------|----------------|---------------|----------------------|------------|------------|--------------------|---------------------|---------------------|--------|---------|-----------|--------------|------------------------------------|-----------|-----------|-----------|-------------------------|------------------|
|                              |   |                 |                      |                       |                |               |                      |            |            |                    |                     |                     |        |         |           |              | FISHING                            | MINI GOLF | REC. HALL | GAME ROOM | HIKING OR BIKING TRAILS |                  |
| 9                            | <b>Campground Island</b><br>Ryan Thomas<br>6220 Big Mount Road, <b>Dover</b> , PA 17315<br>(717) 292-1461<br>www.campgroundisland.com<br><br>From Rt 15 go E on East Berlin Rd (Rt 234), L onto Harrisburg St (Rt 194). R onto Bermudian Church Rd, R onto Big Mount Rd. From York take East Berlin Rd, turn R onto Big Mount Rd to campground on L                   | 70              | 8                    | 24                    | X              | 39            |                      | X          | G          | W                  | X                   |                     |        |         |           | SP           | X                                  |           | X         | X         | X, N                    | All Year         |
| 10                           | <b>Cedar Lake Campground</b><br>Deb Stough, Manager<br>5051 Pine Hill Rd, <b>Dover</b> , PA 17315<br>(717) 292-2918<br>www.cedarlakefamilycampground.com<br><br>From Harrisburg or Baltimore: Take Rt 83 to Rt 30 Ex Arsenal Road W, go to Rt 74 N and follow to Davidsburg Rd, take L, follow for 5 mi, L onto Pine Hill Rd, camp 2 mi on R                          | 160             |                      | 150                   | X              | 150           |                      | X          | PC         | W                  | X                   |                     | X      | X       | X         | SP, RP       | X                                  |           | X         | X         | X                       | All Year         |
| 11<br>*68                    | <b>Gettysburg Farm RV Resort</b><br>Chris Deardorff<br>6200 Big Mount Rd, <b>Dover</b> , PA 17315<br>(717) 292-7191<br>www.thousandtrails.com<br><br>Traveling W on Rt 30 take second R (Big Mount Rd) after airport. From the N take Rt 194 S, look for sign on left (Bermudian Church Rd)   | 224             |                      | 224                   | X              | 164           | X                    | X          | T, HC      | W                  | X                   |                     | X      | X       |           | SP           | X                                  | X         | X         | X         | X                       | April 10-Oct. 25 |
| 12                           | <b>Elizabethtown/Hershey KOA</b><br>Kathy Bergeron & Kristen Metzdorf<br>1980 Turnpike Rd,<br><b>Elizabethtown</b> , PA 17022<br>(717) 367-7718 • (800) 562-4774<br>www.hersheykoa.com<br><br>From Rt 283 take Rt 743 S 1.5 mi to Market St (Rt 230), turn R, go 0.75 mi, turn L onto Newville Rd, 1 mi to stop sign, turn R onto Turnpike Rd, campground 1.5 mi on L | 160             | 35                   | 134                   | X              | 112           |                      | X          | FSC, PC    | W                  | X                   |                     | X      | X       | X         | SP           | X, N                               | X         | X         | X, N      | X                       | April 18-Oct. 26 |
| 13                           | <b>Hershey Road Campground</b><br>The Ott Family<br>1688 Hershey Rd, <b>Elizabethtown</b> , PA 17022<br>(844) 476-6737 • (844) 4-SMORES<br>www.hersheyrvpark.com<br><br>From Hershey, 6 mi S on Rt 743. From Rt 283, take Hershey/Elizabethtown Ex and Rt 743 N for 1.5 mi  | 191             | 48                   | 185                   | X              | 185           |                      |            | FSC        | TV, I, W           | X                   |                     |        | X       | X         | SP           | X                                  | X, N      | X         | N         | X                       | All Year         |
| 14<br>*52                    | <b>Deer Run Camping Resort</b><br>111 Sheet Iron Roof Rd, <b>Gardners</b> , PA 17324<br>(717) 486-8168<br>www.deerruncampingresort.com<br><br>7 mi S of Carlisle on Rt 94; 15 mi N of Gettysburg  | 185             | 35                   | 20                    | X              | 146           | X                    | X          | T, FSC, PC | TV, W              | X                   |                     | X      | X       | X         | SP           | X                                  | X         | X         | X         | X                       | Apr. 1-Nov. 1    |
| 15<br>*50                    | <b>Mountain Creek Campground</b><br>349 Pine Grove Rd, <b>Gardners</b> , PA 17324<br>(717) 486-7681<br>www.mountaincreekcamping.com<br><br>From I-81 Ex 47/S Hanover: Take Rt 34, R on Green Mtn Rd, R on Pine Grove Rd, camp 1 mi on R. From Rt 34, N of Gettysburg: Take L on Pine Grove Rd, camp 2 mi on R   | 248             | 30                   | 234                   | X              | 40            | X                    | X          | T, FSC, PC | I, W               | X                   |                     | X      | X       | X         | SP           | X                                  | X         | X         | X         | X                       | Mar. 14-Nov. 21  |
| 16                           | <b>Artillery Ridge Campground &amp; Horse Park</b><br>Gary Ott<br>610 Taneytown Rd, <b>Gettysburg</b> , PA 17325<br>(717) 334-1288<br>www.artilleryridge.com<br><br>From Rt 15 S, take Taneytown Rd Ex 134 to stop sign, turn R, go 2.2 mi, entrance on R. From Rt 15 N, turn L at stop sign  | 230             | 70                   | 155                   | X              | 124           | X                    | X          | FSC, PC    | W                  | X                   |                     | X      | X       |           | SP, RP       | X                                  | X         | X         | X         | X                       | All Year         |



# Dutch Country and Gettysburg

| CAMPGROUND<br>LOCATION INDEX |   | NUMBER OF SITES | # OF PULL-THRU SITES | ELEC. & WATER HOOKUPS | 50 AMP SERVICE | SEWER HOOKUPS | HOLDING TANK SERVICE | TENT SITES | RENTALS     | TV, INTERNET, WIFI | ONLINE RESERVATIONS | EV CHARGING STATION | LP GAS | LAUNDRY | SNACK BAR | PET FRIENDLY | RECREATION: [X] On Site [N] Nearby | FISHING | MINI GOLF | REC. HALL | GAME ROOM | HIKING OR BIKING TRAILS | SWIMMING POOL OR LAKE | ORGANIZED ACTIVITIES | SEASON DATES         |
|------------------------------|--|-----------------|----------------------|-----------------------|----------------|---------------|----------------------|------------|-------------|--------------------|---------------------|---------------------|--------|---------|-----------|--------------|------------------------------------|---------|-----------|-----------|-----------|-------------------------|-----------------------|----------------------|----------------------|
| 17<br>*68                    | <b>Drummer Boy Camping Resort</b><br>Tessa Reading, Manager<br>1 Rocky Grove Rd, <b>Gettysburg</b> , PA 17325<br>(717) 334-3277 • (888) 846-3103<br>www.RVontheGo.com<br>1 mi E of Gettysburg at Jct US Rt 15 and PA Rt 116  | 456             | 120                  | 429                   | X              | 325           |                      | X          | FSC, PC, HC | TV, W              | X                   |                     | X      | X       | X         | SP, RP       | X                                  | X       | X         | X         | X         | X                       | X                     | X                    | April 5–<br>Oct. 27  |
| 18                           | <b>Gettysburg/Battlefield KOA Campground</b><br>20 Knox Rd, <b>Gettysburg</b> , PA 17325<br>(717) 642-5713 • (800) 562-1869<br>www.koa.com/campgrounds/gettysburg<br>From US 30, 3 mi W of Gettysburg, S on Knoxlyn Rd, follow signs 3 mi  | 116             | 11                   | 76                    | X              | 55            |                      | X          | FSC, PC     | TV, W              | X                   |                     | X      | X       |           | SP, RP       | N                                  | X       | X         |           | N         | X                       | X                     | X                    | April 2–Oct. 31      |
| 19                           | <b>Gettysburg Battlefield Resort</b><br>1960 Emmitsburg Rd, <b>Gettysburg</b> , PA 17325<br>(717) 337-3363<br>www.travelresorts.com<br>From Jct Rt 30 & Bus. Rt 15, 4 mi S on Bus. Rt 15   | 273             | 26                   | 273                   | X              | 138           | X                    | X          | FSC         | I, W               | X                   |                     | X      | X       | X         | SP, RP       | X                                  |         |           | X         | N         | X                       | X                     | X                    | All Year             |
| 20                           | <b>Gettysburg Campground</b><br>2030 Fairfield Rd, <b>Gettysburg</b> , PA 17325<br>(717) 334-3304<br>www.gettysburgcampground.com<br>3 mi W of Gettysburg on PA Rt 116   | 220             | 95                   | 220                   | X              | 200           |                      | X          | FSC, PC     | TV, I, W           |                     |                     | X      | X       | X         | SP           | X                                  | X       | X         | X         | N         | X                       | X                     | X                    | April 2–<br>Nov. 21  |
| 21<br>*53                    | <b>Granite Hill Camping Resort</b><br>Rich & Cyndie Winkelmann<br>3340 Fairfield Rd, <b>Gettysburg</b> , PA 17325<br>(717) 642-8749<br>www.granitehillcampingresort.com<br>6 mi W of Lincoln Square in Gettysburg on PA Rt 116 W (West Middle St)  | 350             | 150                  | 300                   | X              | 100           | X                    | X          | PC          | I, W               | X                   |                     | X      | X       | X         | SP           | X                                  | X       | X         | X         | X         | X                       | X                     | X                    | April 1–Nov. 30      |
| 22<br>*68                    | <b>Round Top Campground</b><br>John Hornsby, Manager<br>180 Knight Rd, <b>Gettysburg</b> , PA 17325<br>(717) 334-9565 • (888) 846-3139<br>www.RVontheGo.com<br>Rt 15 to Ex 134 (Taneytown Rd), follow signs  | 306             | 13                   | 306                   | X              | 283           | X                    | X          | FSC, PC, HC | TV, I, W           | X                   |                     | X      | X       |           | SP, RP       | N                                  | X       | X         | X         | N         | X                       | X                     | X                    | April 3–Nov. 1       |
| 23                           | <b>Country Acres Campground</b><br>Kathy Zook<br>20 Leven Rd, <b>Gordonville</b> , PA 17529<br>(717) 687-8014<br>www.countryacrescampground.com<br>Rt 30 E of Lancaster, 2.5 mi E of Rt 896  | 100             | 27                   | 97                    | X              | 79            |                      | X          | FSC, PC     | TV, I, W           |                     |                     |        | X       |           | SP           |                                    | N       |           |           |           | X                       |                       |                      | March 19–<br>Dec. 12 |
| 24                           | <b>Camp Hebron</b><br>Deke Rider<br>957 Camp Hebron Rd, <b>Halifax</b> , PA 17032<br>(717) 896-3441<br>www.camphebron.org<br>From Harrisburg: Take Rt 322/22 W to Rt 225 N toward Halifax. Follow Rt 225 over Peters Mountain (26' length restriction on Rt 225, use Rt 147 as an alternative). After mountain, turn R onto Camp Hebron Rd, go approx. 1.5 mi. Entrance on L, go 0.5 mi, turn R into main camp | 38              | 2                    | 23                    | X              | 11            |                      | X          | G           |                    | X                   |                     |        |         |           |              | X                                  |         |           |           | X         | X                       | X                     | X                    | April–October        |
| 25                           | <b>Regal Mountain Springs Camping Resort</b><br>Tammy Behn, Manager<br>3450 Mountain Rd, <b>Hamburg</b> , PA 19526<br>(610) 488-6859<br>www.mountainspringscamp.com<br>Shartlesville Ex 23 off I-78, go 1 mi N   | 295             | 13                   | 295                   | X              | 159           |                      | X          | FSC, PC     | W                  |                     |                     | X      | X       | X         | SP           | X                                  |         | X         | X         | X         | X                       | X                     | X                    | April 1–Oct. 31      |


Listings are alphabetical by Town Names (**Town Names** are set in bold typeface)

## Facilities Legend

[X] Indicates item is at Campground; [N] Nearby (within 5 miles); [T] Trailer Rentals; [FSC] Full-Service Cabins; [PC] Primitive Cabins; [HC] Housekeeping Cottages; [G] Glamping; [TV] Television; [I] Internet; [W] WiFi; [SP] Pets Allowed On Site; [RP] Pets Allowed In Rentals; [Yellow Highlight] See Advertisement in this Section; [†] See Advertisement on Page Listed.




# Dutch Country and Gettysburg

| CAMPGROUND<br>LOCATION INDEX |   | NUMBER OF SITES | # OF PULL-THRU SITES | ELEC. & WATER HOOKUPS | 50 AMP SERVICE | SEWER HOOKUPS | HOLDING TANK SERVICE | TENT SITES | RENTALS | TV, INTERNET, WIFI | ONLINE RESERVATIONS | EV CHARGING STATION | LP GAS | LAUNDRY | SNACK BAR | PET FRIENDLY | RECREATION: [X] On Site [N] Nearby |   |   |   |   | SEASON DATES                              |
|------------------------------|--|-----------------|----------------------|-----------------------|----------------|---------------|----------------------|------------|---------|--------------------|---------------------|---------------------|--------|---------|-----------|--------------|------------------------------------|---|---|---|---|---|
| 26                           | <b>Harrisburg East Campground</b><br>1134 Highspire Rd, <b>Harrisburg</b> , PA 17111<br>(717) 939-4331<br>www.hbgeastcampground.com<br>6 mi S of I-81, Ex 70; 1 mi N of PA Tpk, Ex 247; 12 mi to Hershey Park; 6 mi to Downtown Harrisburg   | 65              | 57                   | 65                    | X              | 65            |                      |            |         | TV, I, W           |                     |                     | X      | X       |           | SP           | N                                  | N |   | N | X | All Year                                  |
| 27                           | <b>Muddy Run Campground</b><br>172 Bethesda Church Road,<br><b>Holtwood</b> , PA 17532<br>(717) 284-5850<br>www.muddyruncampground.com<br>From Rt 372 turn onto Bethesda Church Road W; at stop sign, campground is on L   | 186             |                      | 186                   | X              |               |                      | X          |         | W                  |                     |                     |        | X       | X         | SP           | X                                  |   |   | N |   | Mar. 25–Oct. 31                           |
| 28                           | <b>Olde Forge Campground</b><br>30 McKelvey Lane, <b>Holtwood</b> , PA 17532<br>(484) 767-4247 (Text Only)<br>www.oldeforgecampground.com<br>Rt 272 S to Rt 372 W, 4 mi to Hilldale Rd (V.F.W.), N 0.75 mi to McKelvey Lane  | 75              | 5                    | 75                    | X              | 75            |                      | X          | FSC     | W                  | X                   |                     |        |         |           | SP           | X, N                               |   | X | X | N | Apr.–Oct./Nov.<br>(All Year-Workers Only) |
| 29                           | <b>Tucquan Park Family Campground</b><br>Ryan Roberts, Rebecca Strawser & Justin Roberts<br>917 River Rd, <b>Holtwood</b> , PA 17532<br>(717) 284-2156<br>www.camptucquanpark.com<br>Jct Rts 372/272, W 5 mi to River Rd, N 2 mi to campground                                       | 186             | 41                   | 11                    | X              | 160           |                      | X          | FSC     | W                  | X                   |                     | X      | X       |           | SP           | X                                  |   | X | X | X | All Year                                  |
| 30<br>*52                    | <b>Hersheypark Camping Resort</b><br>Lindsey Campbell<br>1200 Sweet Street, <b>Hummelstown</b> , PA 17036<br>(888) 710-0917<br>www.hersheyparkcampingresort.com<br>0.5 mi on Rt 39 W from Jct US Rt 322 & Rt 422   | 304             | 87                   | 157                   | X              | 125           |                      | X          | FSC, PC | TV, I, W           | X                   |                     | X      | X       |           | SP           | X                                  | N |   | X | N | All Year                                  |
| 31                           | <b>Beacon Hill Camping</b><br>128 Beacon Hill Dr, <b>Intercourse</b> , PA 17534<br>(717) 768-8775<br>www.beaconhillcamping.com<br>Jct Rts 340/772 W in Intercourse, take Rt 772 W (Newport Rd) N 0.5 mi to Beacon Hill Dr on R   | 40              | 12                   | 40                    | X              | 40            |                      |            | PC, HC  | I, W               | X                   |                     | X      | X       |           | SP, RP       | N                                  | N |   |   |   | April 10–Oct. 24                          |
| 32                           | <b>Cozy Corner Campground</b><br>Malinda Bush<br>145 Old Route 22, <b>Jonestown</b> , PA 17038<br>(717) 865-2526<br>www.cozycornercampground.com<br>From I-81 S: Ex 90, PA Rt 72 S, L onto Jonestown Rd/W. Market St. From I-81 N: Ex 85A, US Rt 22 E., R onto E. Market St          | 120             |                      | 120                   | X              | 120           | X                    | X          | FSC, PC | W                  | X                   |                     | X      | X       |           | SP           |                                    |   |   | X | N | All Year                                  |
| 33                           | <b>Jonestown/Hershey NE KOA</b><br>Cedarline Properties<br>11 Lickdale Rd, <b>Jonestown</b> , PA 17038<br>(717) 865-6411 • (800) 562-2609<br>www.jonestownkoa.com<br>I-81 Ex 90 (Lebanon), 999 feet from I-81 Ex, L off ramp, straight thru lights, entrance on L at large log cabin | 99              | 33                   | 97                    | X              | 95            |                      | X          | T, PC   | TV, W              | X                   |                     | X      | X       | X         | SP, RP       | X                                  | X | X | X | N | All Year                                  |
| 34                           | <b>The Loose Caboose Campground</b><br>Donald & Tracy Lemaster<br>5130 Strasburg Rd, <b>Kinzers</b> , PA 17535<br>(717) 442-8429<br>www.theloosecaboosecampground.com<br>Rt 30 W from Gap to L on Hoover Rd, 1 mi, L on Rt 741 (Strasburg Rd) 0.5 mi, camp on R                      | 68              | 5                    | 59                    | X              | 64            |                      | X          |         | W                  | X                   |                     | X      |         |           | SP           | N                                  | N |   | X | N | All Year                                  |




# Dutch Country and Gettysburg

| CAMPGROUND<br>LOCATION INDEX |   | NUMBER OF SITES | # OF PULL-THRU SITES | ELEC. & WATER HOOKUPS | 50 AMP SERVICE | SEWER HOOKUPS | HOLDING TANK SERVICE | TENT SITES | RENTALS       | TV, INTERNET, WIFI | ONLINE RESERVATIONS | EV CHARGING STATION | LP GAS | LAUNDRY | SNACK BAR | PET FRIENDLY | RECREATION: [X] On Site [N] Nearby |   |   |   |      |   |   |                          | SEASON DATES |
|------------------------------|--|-----------------|----------------------|-----------------------|----------------|---------------|----------------------|------------|---------------|--------------------|---------------------|---------------------|--------|---------|-----------|--------------|------------------------------------|---|---|---|------|---|---|--------------------------|--------------|
| 35                           | <b>Oma's Family Campground</b><br>2085 Kirkwood Pike, <b>Kirkwood</b> , PA 17536<br>(717) 529-2020<br>www.omasfamilycampground.com<br>From Lancaster, Rt 222 S into Quarryville, L onto W. State St, R onto Rt 472, 6 mi on L. From Oxford, Rt 472 N, 6 mi on R  | 87              | 19                   | 87                    | X              | 87            |                      |            | T, FSC, PC, G | TV, I, W           | X                   |                     | X      |         |           | SP           | N                                  |   | X |   | N    | N | X | All Year                 |              |
| 36<br>*68                    | <b>Circle M RV Resort</b><br>Andy Hockenbrock, Manager<br>2111 Millersville Rd, <b>Lancaster</b> , PA 17603<br>(717) 872-4651<br>www.thousandtrails.com<br>Rt 30 Millersville exit, Rt 741 E 8 mi, cross Rt 999, camp on L after crossing the Conestoga River  | 362             |                      | 80                    | X              | 240           | X                    | X          | FSC           | TV, I, W           | X                   |                     | X      | X       | X         | SP, RP       | X                                  | X | X | X | N    | X | X | April 10-Oct. 25         |              |
| 37                           | <b>Old Mill Stream Campground</b><br>2249 Lincoln Hwy E, <b>Lancaster</b> , PA 17602<br>(717) 299-2314<br>www.oldmillstreamcampground.com<br>Rt 30 E in Lancaster, entrance is located near Dutch Wonderland Amusement Park  | 163             | 5                    | 145                   | X              | 135           |                      | X          | FSC, PC       | TV, W              | X                   |                     | X      | X       |           | SP           | X                                  | N | X | X | N    |   | X | All Year                 |              |
| 38<br>*68                    | <b>Hershey RV &amp; Camping Resort</b><br>Kim Metz<br>493 South Mt. Pleasant Rd, <b>Lebanon</b> , PA 17042<br>(717) 867-5515 • (877) 362-6736<br>www.RVontheGo.com<br>Located off Rt 322 between Fontana & Campbelltown, S on South Mt. Pleasant Rd, 1 mi on R   | 300             | 27                   | 300                   | X              | 280           |                      |            | FSC           | W                  | X                   |                     | X      | X       | X         | SP           | X                                  | X | X | X | N    | X | X | April 11-Oct. 26         |              |
| 39                           | <b>Ferryboat Campsites</b><br>Sierra Brinser & Adam Finicle<br>32 Ferry Lane, <b>Liverpool</b> , PA 17045<br>(717) 444-3200<br>www.ferryboatcampsites.com<br>30 mi N of Harrisburg on Rt 11/15   | 304             | 20                   | 3                     | X              | 300           |                      | X          | T, FSC, PC    | TV, W              | X                   |                     | X      | X       | X         | SP, RP       | X                                  | X | X | X | X    | N | X | April 15-Oct. 31         |              |
| 40<br>*53                    | <b>Paradise Stream Family Campground</b><br>Cloyd & Jayne Bowsman<br>693 Paradise Stream Rd, <b>Loysville</b> , PA 17047<br>(717) 789-2117<br>www.campparadisestream.com<br>From NW: Rt 322 E to Rt 34 W to Rt 274 W to Loysville.<br>From NE: Rt 81 S to Rt 944 W to Rt 34 N/Rt 850 W in Shermansdale, L onto Rt 850 W at Drumgold, to Loysville, L onto Rt 274 W, go 4-5 mi, L onto Couchtown Rd 0.3 mi, R at sign before bridge to campground | 229             | 33                   | 37                    | X              | 190           |                      | X          | FSC, G        | W                  | X                   |                     | X      | X       | X         | SP, RP       | X                                  | X | X | X | X    | X | X | April 1-Oct. 30          |              |
| 41<br>*68                    | <b>PA Dutch Country RV Resort</b><br>185 Lehman Rd, <b>Manheim</b> , PA 17545<br>(717) 665-2500<br>www.thousandtrails.com<br>Ex 266 of PA Tpk, go N 0.25 mi, camp on L   | 240             |                      | 15                    | X              | 210           |                      | X          | T             | TV, W              | X                   |                     | X      | X       |           | SP, RP       |                                    | X | X |   | X, N | X | X | April 10-Oct. 25         |              |
| 42<br>*49                    | <b>Pinch Pond Family Campground</b><br>3075 Pinch Rd, <b>Manheim</b> , PA 17545<br>(717) 665-7640 • (800) 659-7640<br>www.pinchpond.com<br>Jct PA Tpk Ex 266 & Rt 72, turn R onto Cider Press Rd, 1 mi on Pinch Rd, 1 mi to campground   | 190             | 61                   | 110                   | X              | 170           |                      | X          | PC, HC        | TV, W              | X                   |                     | X      | X       |           | SP           | X                                  |   | X | X | N    | X | X | All Year                 |              |
| 43                           | <b>Saunders Park</b><br>Dee Saunders<br>5909 Little Cove Rd, <b>Mercersburg</b> , PA 17236<br>(717) 328-2216<br>www.saundersapark.com<br>From I-81 take Rt 16 W approx. 17 mi to Rt 456 S for 2 mi; from I-70 take Ex 5 to Rt 655 in Maryland to Rt 456 N in PA, approx. 20 mi   | 80              | 10                   | 80                    | X              | 80            |                      | X          | FSC           | I                  | X                   |                     | X      | X       |           | SP           | X                                  | X |   | X | X    | X | X | End of April-End of Oct. |              |



# Dutch Country and Gettysburg


| CAMPGROUND<br>LOCATION INDEX |   | NUMBER OF SITES | # OF PULL-THRU SITES | ELEC. & WATER HOOKUPS | 50 AMP SERVICE | SEWER HOOKUPS | HOLDING TANK SERVICE | TENT SITES | RENTALS     | TV, INTERNET, WIFI | ONLINE RESERVATIONS | EV CHARGING STATION | LP GAS | LAUNDRY | SNACK BAR | PET FRIENDLY | RECREATION: [X] On Site [N] Nearby |           |           |           |                         | SEASON DATES              |
|------------------------------|--|-----------------|----------------------|-----------------------|----------------|---------------|----------------------|------------|-------------|--------------------|---------------------|---------------------|--------|---------|-----------|--------------|------------------------------------|-----------|-----------|-----------|-------------------------|---------------------------|
|                              |  |                 |                      |                       |                |               |                      |            |             |                    |                     |                     |        |         |           |              | FISHING                            | MINI GOLF | REC. HALL | GAME ROOM | HIKING OR BIKING TRAILS |                           |
| <b>44</b>                    | <b>Adventure Bound Camping Resort</b><br><b>Oak Creek</b><br>Lance Wiza, Manager<br>400 E. Maple Grove Rd, <b>Narvon</b> , PA 17555<br>(717) 445-6161<br>www.aboakcreek.com<br>Follow directions on website or contact campground  | 303             | 4                    | 303                   | X              | 277           |                      |            | FSC, PC, HC | I, W               | X                   | X                   | X      |         | SP, RP    | X            |                                    | X         | X         | X         | X                       | April 3–Nov. 7            |
| <b>45</b>                    | <b>Sun Retreats Lancaster County</b><br>576 Yellow Hill Rd, <b>Narvon</b> , PA 17555<br>(717) 445-5540<br>www.sunoutdoors.com/Pennsylvania/<br>sun-retreats-lancaster-county<br>Rt 23 to Rt 625, N 4.5 mi to Oaklyn Dr, R 1 mi to Yellow Hill Rd, 1.5 mi to camp on R  | 400             | 60                   | 400                   | X              | 390           |                      | X          | T, FSC, HC  | TV, I, W           | X                   | X                   | X      | X       | SP, RP    | X            | X                                  | X         | X         | X         | X                       | April 1–Nov. 1            |
| <b>46</b><br><b>*68</b>      | <b>Sun Valley RV Campground</b><br>Kris Mayfield<br>451 E. Maple Grove Rd, <b>Narvon</b> , PA 17555<br>(717) 445-6262 • (855) 445-9350<br>www.RVontheGo.com<br>From Morgantown, Rt 10 N, L on Alleghenyville Rd, go 2 mi, L on Bowmansville Rd, follow signs (see website for other directions)                                | 265             | 9                    | 265                   | X              | 265           |                      | X          | FSC, PC     | I, W               | X                   | X                   | X      |         | SP, RP    | X            | N                                  | X         |           | X         | X                       | April–Oct.                |
| <b>47</b>                    | <b>Red Run Resort &amp; Campground</b><br>877 Martin Church Rd, <b>New Holland</b> , PA 17557<br>(717) 445-4526<br>www.redruncampground.com<br>From Rt 322, N on Gristmill Rd 4 mi, R on Martin Church Rd. From Rt 272, S on Church St 2 mi, L on Red Run Rd 2 mi, L on Martin Church Rd                                       | 144             | 19                   | 144                   |                | 13            | X                    | X          | FSC         | W                  | X                   | X                   | X      |         | SP, RP    | X            |                                    | X         |           | X         | X                       | April 1–Oct. 31           |
| <b>48</b><br><b>*68</b>      | <b>Spring Gulch RV Resort</b><br>Lisa Kurtz<br>475 Lynch Rd, <b>New Holland</b> , PA 17557<br>(717) 354-3100 • (866) 864-8524<br>www.RVontheGo.com<br>From Phila.: PA Tpk Ex 298, take Rt 23 W 10 mi to Rt 897 S, 4 mi. From Lancaster & West: Rt 30 E, Rt 340 E 10 mi, Rt 897 N 3 mi  | 400             | 42                   | 152                   | X              | 209           |                      | X          | FSC         | TV, W              | X                   | X                   | X      |         | SP        | X            | X                                  | X         | X         | X         | X                       | April 2–Nov. 1            |
| <b>49</b>                    | <b>Shady Oaks Family Campground</b><br>Kevin & Chris Maxwell<br>40 Round Barn Rd, <b>Newmanstown</b> , PA 17073<br>(717) 949-3177<br>www.shadyoaksfamilycampground.com<br>Rt 419 to Kleinfeltersville Rd, L onto Millbach Rd/Rod & Gun Rd 0.8 mi, L onto Stricklertown Rd 0.5 mi, R onto Round Barn Rd 0.4 mi, campground on L | 80              |                      | 80                    | X              | 60            |                      | X          |             | W                  |                     | X                   | X      |         | SP        | N            |                                    | X         | X         | N         | X                       | All Year                  |
| <b>50</b>                    | <b>Pequea Creek Campground</b><br>John & Lori Keohane<br>86 Fox Hollow Rd, <b>Pequea</b> , PA 17565<br>(717) 284-4587<br>www.pequeacreekcampground.com<br>12 mi S of Lancaster, off Rt 324 (covered bridge on Fox Hollow, travel trailers, RVs, call for alternate directions)   | 100             | 19                   | 100                   | X              |               | X                    | X          |             | W                  |                     |                     | X      |         | SP        | X            |                                    |           |           | X         |                         | Mid-April–<br>End of Oct. |
| <b>51</b>                    | <b>Jellystone Park–Quarryville</b><br>Jerran Lewis, General Manager<br>340 Blackburn Rd, <b>Quarryville</b> , PA 17566<br>(717) 610-4505<br>www.jellystonepa.com<br>Rt 222 S thru Quarryville, pass high school on R, L on Blackburn Rd, 1.25 mi on L, hidden driveway   | 261             | 8                    | 261                   | X              | 238           | X                    | X          | FSC, PC     | TV, W              | X                   | X                   | X      | X       | SP, RP    | X            | X                                  | X         | X         | X         | X                       | April 4–Nov. 9            |

Listings are alphabetical by Town Names (**Town Names** are set in bold typeface)

## Facilities Legend

[X] Indicates item is at Campground; [N] Nearby (within 5 miles); [T] Trailer Rentals; [FSC] Full-Service Cabins; [PC] Primitive Cabins; [HC] Housekeeping Cottages; [G] Glamping; [TV] Television; [I] Internet; [W] Wifi; [SP] Pets Allowed On Site; [RP] Pets Allowed In Rentals; [Yellow Highlight] See Advertisement in this Section; [\*] See Advertisement on Page Listed.

# Dutch Country and Gettysburg

| CAMPGROUND<br>LOCATION INDEX |   | NUMBER OF SITES | # OF PULL-THRU SITES | ELEC. & WATER HOOKUPS | 50 AMP SERVICE | SEWER HOOKUPS | HOLDING TANK SERVICE | TENT SITES | RENTALS    | TV, INTERNET, WIFI | ONLINE RESERVATIONS | EV CHARGING STATION | LP GAS | LAUNDRY | SNACK BAR | PET FRIENDLY | RECREATION: [X] On Site [N] Nearby |   |   |   |   |   |                | SEASON DATES |
|------------------------------|--|-----------------|----------------------|-----------------------|----------------|---------------|----------------------|------------|------------|--------------------|---------------------|---------------------|--------|---------|-----------|--------------|------------------------------------|---|---|---|---|---|----------------|--------------|
| 52<br>*52                    | <b>White Oak Campground</b><br>Brian Kopan<br>3156 White Oak Rd, <b>Quarryville</b> , PA 17566<br>(717) 687-6207<br>www.whiteoakcampground.com<br>Rt 30 E of Lancaster, Rt 896 S to Strasburg, straight thru light onto S. Decatur St (which becomes May Post Office Rd), go 4 mi, L on White Oak Rd                       | 190             | 12                   | 24                    | X              | 154           |                      | X          |            | W                  | X                   |                     |        | X       |           | SP           | N                                  |   | X | X | X | X | All Year       |              |
| 53                           | <b>Adventure Bound Camping Resort Eagles Peak</b><br>Chris Sprague, Manager<br>397 Eagles Peak Rd, <b>Robesonia</b> , PA 19551<br>(610) 589-4800<br>www.abeaglespeak.com<br>Follow directions on website or call campground  | 347             | 12                   |                       | X              | 347           |                      |            | T, FSC, PC | TV, I, W           | X                   |                     | X      | X       | X         | SP           | X                                  | X | X | X | N | X | April 2–Nov. 1 |              |
| 54<br>*50                    | <b>Flory's Cottages &amp; Camping</b><br>Lou, Claudette, & Shelly<br>99 N. Ronks Rd, <b>Ronks</b> , PA 17572<br>(717) 687-6670<br>www.floryscamping.com<br>7 mi E of Lancaster between Rts 30 & 340 on N. Ronks Rd   | 71              |                      | 71                    | X              | 71            |                      | X          | T, HC      | TV, W              |                     |                     |        | X       |           | SP           |                                    | N | X | X | N | X | All Year       |              |
| 55<br>*51                    | <b>Mill Bridge Camp Resort</b><br>Jeana & Ed Linzy<br>101 S. Ronks Rd, <b>Ronks</b> , PA 17572<br>(717) 687-8181<br>www.millbridge.com<br>From Lancaster: Rt 30 W, R on S. Ronks Rd, 0.25 mi on L  | 100             | 26                   | 80                    | X              | 58            | X                    | X          | FSC        | TV, I, W           | X                   |                     |        | X       |           | SP           | X                                  |   | X | X | N | X | All Year       |              |
| 56<br>*68                    | <b>Appalachian RV Resort</b><br>Tom Delancey<br>60 Motel Dr, PO Box 289, <b>Shartlesville</b> , PA 19554<br>(610) 488-6319 • (800) 424-5746<br>www.RVontheGo.com<br>From East: I-78 to Ex 23 at Shartlesville, R off the ramp, L onto Motel Dr. From West: I-78 to Ex 23 at Shartlesville, L off the ramp, L onto Motel Dr | 356             | 24                   | 356                   | X              | 183           |                      |            | FSC, PC    | TV, W              | X                   |                     | X      | X       | X         | SP, RP       | X                                  | X | X | X | X | X | April 1–Nov. 1 |              |
| 57                           | <b>Starlite Camping Resort</b><br>David & Sue Kitch<br>1500 Furnace Hill Rd, <b>Stevens</b> , PA 17578<br>(717) 733-9655<br>www.starlitecampingresort.com<br>From Ephrata: Rt 322 W 5 mi to village of Clay, take N. Clay Rd, follow signs 3 mi to camp  | 220             |                      | 220                   | X              | 120           |                      | X          |            |                    |                     |                     | X      | X       |           | SP           | N                                  | X | X | X | X | X | May 1–Oct. 29  |              |
| 58                           | <b>Ben Franklin RV Park</b><br>The Lepore Family<br>1350 Woodberry Rd, <b>York</b> , PA 17408<br>(717) 744-8237<br>www.benfranklinrvpark.com<br>From Rt 30, W side of York: Turn S onto Rt 616 (Trinity Rd/York New Salem Rd), go only 200 ft, turn L onto Woodberry Rd, entrance on L                                     | 47              | 9                    | 47                    | X              | 37            |                      |            |            | W                  | X                   |                     | X      | X       |           | SP           | N                                  | N | X |   | N | N | All Year       |              |

Listings are alphabetical by Town Names (**Town Names** are set in bold typeface)

## Facilities Legend

[X] Indicates item is at Campground; [N] Nearby (within 5 miles); [T] Trailer Rentals; [FSC] Full-Service Cabins; [PC] Primitive Cabins; [HC] Housekeeping Cottages; [G] Glamping; [TV] Television; [I] Internet; [W] WiFi; [SP] Pets Allowed On Site; [RP] Pets Allowed In Rentals; [Yellow Highlight] See Advertisement in this Section; [★] See Advertisement on Page Listed.

# Happy Birthday USA!



HERSHEY LANCASTER

# PINCH-POND

FAMILY CAMPGROUND

**SWIMMING POOL**  
Planned Activities  
Camp Store

**YEAR-ROUND**  
RV Sites • Tenting  
Cabins • Cable TV

**PINCHPOND.COM**

TL RATED: 9/10 ★/9.5  
WOODALL'S: ★★★★★

Centrally located between Hershey & Lancaster  
in the beautiful rolling hills at the Heart of Pennsylvania Dutch Country

**TEXT US @**  
**717-606-8690**

email: [info@pinchpond.com](mailto:info@pinchpond.com) • 717-665-7640 • 3075 Pinch Road, Manheim, PA 17545



Dream RV Vacations Start with Us!

**prvca**   
PENNSYLVANIA RECREATION VEHICLE AND CAMPING ASSOCIATION

- |   |   |
|---|---|
| <ul style="list-style-type: none"> <li>• RV Dealers</li> <li>• Campgrounds</li> </ul> | <ul style="list-style-type: none"> <li>• Services</li> <li>• FREE RV Guide</li> </ul> |
|---|---|

— Hershey —  
**AMERICA'S LARGEST  
RV SHOW®**

**September  
16-20, 2026**  
GIANT Center<sup>SM</sup>, Hershey, PA

**Visit [largestRVshow.com](http://largestRVshow.com)**

## TWIN BRIDGE CAMPGROUND

FAMILY OWNED IN  
**CHAMBERSBURG, PA**

**CREEKSIDE CAMPING  
CABIN RENTALS  
CAMPER RENTALS  
PLANNED ACTIVITIES  
FISHING**

**717-369-2216**  
**WWW.TWINBRIDGECAMPGROUND.COM**



## insure your investment

Start your adventure with the confidence that comes from knowing your travel trailer is protected against life's unexpected twists and turns.



Scan to get a quote  
in as little as 4 minutes.

Go to [progressive.com](http://progressive.com)  
to learn more.

**PROGRESSIVE®**

Progressive Casualty Ins. Co. and affiliates.  
Product features are subject to policy terms and  
conditions and may not be available in all states  
or for all vehicles and coverage selections.



Where the Amish are our neighbors.  
Level Shaded CAMPSITES  
Pet Free, Smoke Free COTTAGES  
GUEST ROOMS • Camp Store  
Cable TV • Wi-Fi • Laundry

**Flory's  
& Cottages  
Camping**  
www.floryscamping.com

Hosts:  
Claudette,  
Lou & Shelly

**(717) 687-6670**

99 N. Ronks Rd • PO Box 308  
Ronks, PA 17572  
Between US 30 & Rte. 340

**MEYER'S RV**

**HARRISBURG**  
7385 Allentown Blvd  
Harrisburg, PA 17112



**MEYERSRVS.COM**

**LANCASTER COUNTY DUTCH COUNTRY**  
285 Greenville Rd., Denver, PA 17517

**Hickory Run**  
CAMPGROUND

Pull Thru Sites  
Log Cabin Rentals  
Wooded Campsites  
Swimming & Fishing  
Full Activities Schedule

email: [hickoryrun285@gmail.com](mailto:hickoryrun285@gmail.com)  
**1-800-458-0612**  
**WWW.PACAMPGROUNDS.COM**

## Revolutionary Recipe

### Apple Pandowdy (Dessert)

According to a blog about "Fourth of July, 1776-Style" meals, apple pandowdy was a favorite colonial dessert. "simple, sweet, and designed to use seasonal fruit and pantry staples." [lacofanos](#)

### Campfire adaptation:

- Peel/slice 6 apples, ½ cup brown sugar, ½ tsp cinnamon, ¼ tsp nutmeg, 2 Tbsp molasses, 1 Tbsp butter, and biscuit dough or simple crust (flour, butter, and milk) to cover.
- In a cast iron pan placed on fire-safe coals. Layer the apples with sugar/spices/molasses, dot with butter. Cover with biscuit-dough "lid." Place lid on pan, then banks of hot coals on top of lid, so the top crust bakes while the bottom fruit cooks. Bake 45-50 min. or until fruit is tender and crust is golden.
- Serve warm. Optionally served with cream or ice cream (if you can keep cold).
- Tip: Use a cast iron Dutch oven with lid and place hot embers on lid as well as beneath to simulate an oven.





Family owned and  
operated for  
over 50 years

**717-486-7681**

349 Pine Grove Rd.  
Gardners, PA 17324

Check Out Our Events Schedule at  
[MountainCreekCamping.com](http://MountainCreekCamping.com)





**Camping Fun for the Whole Family**



# Come as a Guest. Leave as a Friend.

Lancaster County's  
Premier  
Camping Location



**NEW!**  
Gem Mining



**101 South Ronks Road  
Ronks, PA 17572**

## Seasonal, Monthly And Winter Sites

- ✓ Cottage Rentals
- ✓ Winter Cabins Available
- ✓ Free WiFi
- ✓ Full Hookups
- ✓ Big Rig Friendly

**Only 5 Minutes To All Area Attractions!**  
**FREE Grist Mill Tour**

**717-687-8181**

**[www.millbridge.com](http://www.millbridge.com)**



# 190 Campsites in Amish Country!



**WHITE OAK CAMPGROUND**  
 3156 White Oak Road  
 Quarryville, PA 17566  
 (717) 687-6207  
[www.WhiteOakCampground.com](http://www.WhiteOakCampground.com)

# January 8, 9, and 10, 2027



**LEHIGH VALLEY RV SHOW**

1950 Liberty St., Allentown, PA 18104



**DEER RUN CAMPING RESORT**  
 111 Sheet Iron Roof Rd  
 Gardners, PA  
[DeerRunCampingResort.com](http://DeerRunCampingResort.com)

Full Hook Ups  
 Dog Park  
 Mini-Golf  
 Pool  
 Playgrounds  
 Shuffle Board  
 Disc Golf  
 Fishing Pond  
 Game Room  
 RC Track  
 Gem Mining  
 WiFi

Music Festivals  
 Propane Fill  
 Laundromat  
 Golf Cart Rentals  
 GaGa Ball  
 Volleyball  
 RV Rentals  
 Themed Weekends  
 Big Rig Sites  
 Tent Camping  
 Activity Field  
 Camp Store





## CAMPING IS *Sweeter Here*

From s'mores around the campfire, to sweet family memories in the great outdoors, to thrilling coaster rides, *Hersheypark Camping Resort®* has something for everyone. Pack up the RV, grab your tent, reserve a deluxe cabin, or discover one of our tiny homes to experience the sweet thrills of camping just down the road from *Hersheypark®*!

### FREE RESORT BENEFITS



- FREE Extra Hours at *Hersheypark®*
- Family Resort Activities including 3 swimming pools, an indoor game room, volleyball & basketball courts, and horseshoe pits




- Best Price on *Hersheypark* Tickets
- FREE shuttle service to an exclusive resort drop-off location - just steps away from the front gate of *Hersheypark*



- Preferred Pricing to Hershey Gardens, The Hershey Story Museum Experience, and ZooAmerica® North American Wildlife Park




**Book Now! 833-917-1334 | [HersheyparkCampingResort.com](http://HersheyparkCampingResort.com)**





# The #1 RV Travel & Camping Guide to Texas!



**Order your  
FREE Guide today!**

[www.TexasCampgrounds.com](http://www.TexasCampgrounds.com)



**WHERE FAMILIES COME TO BE FAMILY**



**JOIN US FOR OUR:**

- Unique Activities Every Weekend
- Pools/Splash Pad
- Mini Golf
- Winery on Site
- Paddleboat/Kayak Rentals
- Escape Room

**FIND US HERE:**

717-789-2117  
[stay@campparadisestream.com](mailto:stay@campparadisestream.com)  
[www.campparadisestream.com](http://www.campparadisestream.com)



Scan for  
Website

**GETTYSBURG, PA**



**MAKE S'MORE  
MEMORIES!**

gettysburg's premier camping resort

300 Campsites, Big Rig Friendly,  
 Bed & Breakfast, Swimming Pool,  
 Fishing Lakes, Red Shed Cafe,  
 Mini Golf, WiFi Hotspot, Live Music  
 and more amenities than you  
 can shake a stick at...



May 14-17 & Aug. 13-16  
 2026

[granitehillcampingresort.com](http://granitehillcampingresort.com)



**March 20, 21, & 22, 2026**

**York Expo Center**

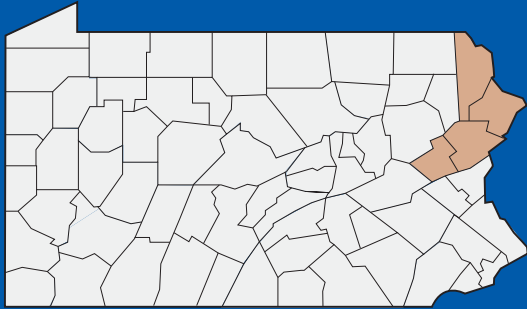
**334 Carlisle Avenue, York, PA**



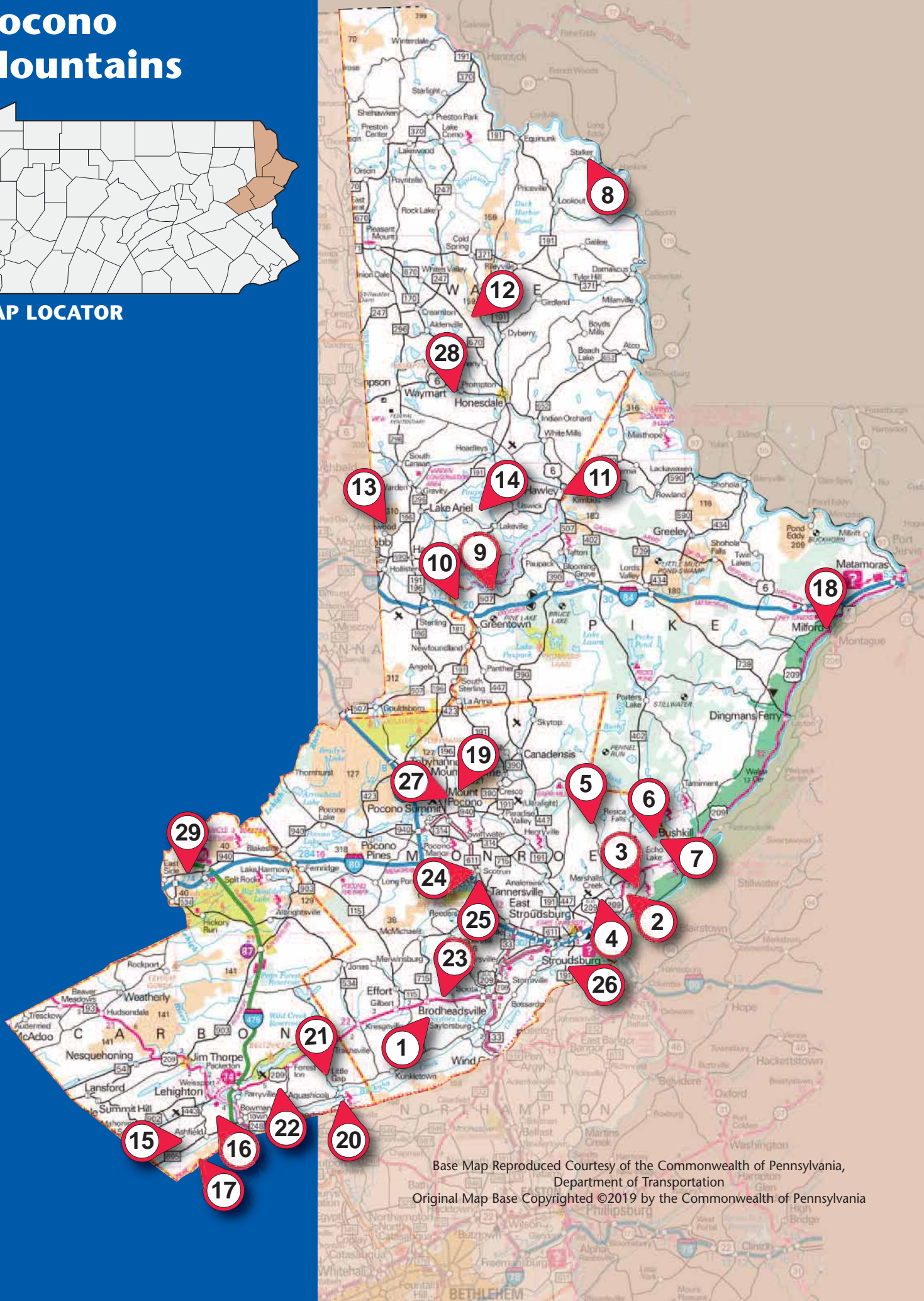
**SCAN CODE TO GET YOUR TICKETS EARLY.**



# Pocono Mountains



## MAP LOCATOR



Base Map Reproduced Courtesy of the Commonwealth of Pennsylvania,  
Department of Transportation  
Original Map Base Copyrighted ©2019 by the Commonwealth of Pennsylvania



# Pocono Mountains

| CAMPGROUND<br>LOCATION INDEX         |   | NUMBER OF SITES | # OF PULL-THRU SITES | ELEC. & WATER HOOKUPS | 50 AMP SERVICE | SEWER HOOKUPS | HOLDING TANK SERVICE | TENT SITES | RENTALS    | TV, INTERNET, WIFI | ONLINE RESERVATIONS | EV CHARGING STATION | LP GAS | LAUNDRY | SNACK BAR | PET FRIENDLY | RECREATION: [X] On Site [N] Nearby |   |   |   |   | SEASON DATES     |
|--------------------------------------|---|-----------------|----------------------|-----------------------|----------------|---------------|----------------------|------------|------------|--------------------|---------------------|---------------------|--------|---------|-----------|--------------|------------------------------------|---|---|---|---|------------------|
| <b>1</b><br><b>*61</b>               | <b>Chestnut Lake Campground</b><br>Linda F. Gianelli<br>117 Chestnut Lake Rd,<br><b>Brodheads ville</b> , PA 18322<br>(570) 992-6179 • (917) 685-5229<br>www.chestnutlakecampground.com<br>From I-80 Ex 304, follow Rt 209 (33) 6 mi, Ex Lehighton-<br>Sciota-Brodheads ville US 209, follow Rt 209 S mi to<br>Brodheads ville, 0.25 mi S on Frable Rd, R on Frantz Rd          | 150             |                      | 150                   | X              | 100           |                      | X          |            | TV, W              | X                   |                     | X      | X       |           | SP           | X                                  |   | X | X |   | All Year         |
| <b>2</b>                             | <b>Camp Out Poconos</b><br>Steve Loudon<br>446 Mt. Nebo Rd, <b>East Stroudsburg</b> , PA 18301<br>(570) 664-8100<br>www.campoutpoconos.com<br>From Rt 80 take Ex 309, Marshalls Creek, continue<br>straight at first stoplight after off-ramp, R at second<br>stoplight on Buttermilk Falls Rd, L on Mt. Nebo Rd,<br>campground is 1 mi on L                                    | 164             | 22                   | 134                   |                | 50            |                      | X          | T, FSC, PC | W                  | X                   |                     | X      | X       | X         | SP           | N                                  | N | X | N | X | April 15-Oct. 31 |
| <b>3</b><br><b>*60</b>               | <b>Delaware Water Gap/Pocono Mountain KOA</b><br>227 Hollow Rd, <b>East Stroudsburg</b> , PA 18302<br>(570) 223-8000<br>www.poconokoa.com<br>I-80, Ex 309, Rt 209 N 6.4 mi, R on Hollow Rd 1 mi, on<br>L; I-80, Ex 310 (narrow & winding), N on River Rd 2.7<br>mi, L on Hollow Rd 3.2 mi, pass Shawnee Ski Mtn, on R;<br>I-84 Ex 53, Rt 209 S 34 mi, L on Hollow Rd 1 mi, on L | 195             | 50                   | 190                   | X              | 98            | X                    | X          | FSC, PC    | TV, I, W           | X                   |                     | X      | X       | X         | SP, RP       | N                                  | X | X | X | N | All Year         |
| <b>4</b><br><b>*58</b><br><b>*61</b> | <b>Mountain Vista Campground</b><br>415 Taylor Dr, <b>East Stroudsburg</b> , PA 18301<br>(570) 223-0111<br>www.mountainvistacampground.com<br>I-80 Ex 309, Rt 209 N 3.5 mi, at traffic circle take the<br>second exit onto Seven Bridges Rd, continue N for<br>0.7 mi, turn L at light onto Bus. Rt 209 S, R on Craigs<br>Meadow Rd, go 1 mi, bear L 500 feet                   | 195             | 30                   | 190                   | X              | 175           | X                    | X          | FSC, PC, G | TV, I, W           | X                   |                     |        | X       | X         | SP           | X                                  | N | X | X | X | May 1-Oct. 24    |
| <b>5</b><br><b>*61</b>               | <b>Otter Lake Camp Resort</b><br>Unterberger Family<br>1639 Marshalls Creek Rd,<br><b>East Stroudsburg</b> , PA 18302<br>(570) 223-0123 • (800) 345-1369<br>www.otterlake.com<br>I-80 Ex 309, to US Rt 209 N, to the roundabout, take 2nd<br>exit (Bus. Rt 209), R at light, L on Rt 402, go 100 ft, L at<br>firehouse, 7 mi to campground                                      | 300             | 28                   | 300                   | X              | 250           |                      | X          | PC         | TV, W              | X                   |                     | X      | X       | X         | SP           | X                                  |   | X | X | X | April 1-Nov. 30  |
| <b>6</b><br><b>*68</b>               | <b>Timothy Lake North RV Resort</b><br>Michelle Allen, Manager<br>6837 Timothy Lake Rd,<br><b>East Stroudsburg</b> , PA 18302<br>(570) 588-1617<br>www.RVontheGo.com<br>Rt 80 Ex 309 (Marshalls Creek), Rt 209 N, L on Winonna<br>Falls Rd, L on Timothy Lake Rd  | 323             | 10                   | 323                   | X              | 290           |                      | X          |            | I, W               | X                   |                     | X      | X       |           | SP           | X                                  | X | X | X | X | May 1-Oct. 31    |
| <b>7</b><br><b>*68</b>               | <b>Timothy Lake South RV Resort</b><br>Michelle Allen, Manager<br>2043 Allegheny Lane,<br><b>East Stroudsburg</b> , PA 18302<br>(570) 588-1617<br>www.RVontheGo.com<br>Rt 80 Ex 309 (Marshalls Creek), Rt 209 N, L on Winonna<br>Falls Rd, L on Timothy Lake Rd   | 327             | 60                   | 327                   | X              | 327           |                      | X          | T          | TV, I, W           | X                   |                     | X      | X       |           | SP           | N                                  | N | X | N | X | All Year         |


Listings are alphabetical by Town Names (Town Names are set in bold typeface)

## Facilities Legend

[X] Indicates item is at Campground; [N] Nearby (within 5 miles); [T] Trailer Rentals; [FSC] Full-Service Cabins; [PC] Primitive Cabins; [HC] Housekeeping Cottages; [G] Glamping; [TV] Television; [I] Internet; [W] WiFi; [SP] Pets Allowed On Site; [RP] Pets Allowed In Rentals; [Yellow Highlight] See Advertisement in this Section; \* See Advertisement on Page Listed.



# Pocono Mountains

| CAMPGROUND<br>LOCATION INDEX |    | NUMBER OF SITES | # OF PULL-THRU SITES | ELEC. & WATER HOOKUPS | 50 AMP SERVICE | SEWER HOOKUPS | HOLDING TANK SERVICE | TENT SITES | RENTALS        | TV, INTERNET, WIFI | ONLINE RESERVATIONS | EV CHARGING STATION | LP GAS | LAUNDRY | SNACK BAR | PET FRIENDLY | RECREATION: [X] On Site [N] Nearby |   |   |      |   | SEASON DATES                       |
|------------------------------|---|-----------------|----------------------|-----------------------|----------------|---------------|----------------------|------------|----------------|--------------------|---------------------|---------------------|--------|---------|-----------|--------------|------------------------------------|---|---|------|---|------------------------------------|
| 8                            | <b>Soaring Eagle Campground &amp; The Inn at Kellam's Bridge</b><br>Anne Backlund<br>4092 River Rd, <b>Equinunk</b> , PA 18417<br>(570) 224-4666<br>www.soaringeaglecampground.com<br><br>From Scranton: Rt 6 E to Rt 191 N thru Honesdale to Lookout, R on Braman Rd (Rt 1018), 6 mi to campground | 40              |                      | 10                    |                | 1             |                      | X          | HC             |                    | X                   |                     |        |         |           | SP           | X, N                               |   |   | N    | N | May 1–Sept. 30                     |
| 9                            | <b>Ironwood Point Recreation Area</b><br>Doris & Tom Macdonough<br>155 Burns Hill Rd, <b>Greentown</b> , PA 18426<br>(570) 857-0880<br>www.Ironwoodpoint.com<br><br>I-84 Ex 20, Rt 507 N, 2.25 mi, L on Bartleson Rd, R on Burns Hill Rd, 0.25 mi to campground                                     | 62              |                      | 37                    | X              |               | X                    | X          |                | W                  |                     |                     |        | X       |           |              | X                                  |   |   | N    | N | May 1–Oct. 15                      |
| 10                           | <b>Ledgedale Recreation Area</b><br>Jennifer Stackhouse<br>153 Ledgedale Rd, <b>Greentown</b> , PA 18426<br>(570) 689-2181<br>www.ledgedalerecreationarea.com<br><br>Located on the southern end of beautiful Lake Wallenpaupack. Please use GPS: 253 Ledgedale Rd, Greentown PA 18426              | 70              |                      | 70                    |                |               |                      | X          |                |                    |                     |                     |        | X       |           |              | X                                  |   |   | X    |   | May 25–Oct. 31                     |
| 11                           | <b>Wilsonville Recreation &amp; Camping Area</b><br>113 Ammon Dr, <b>Hawley</b> , PA 18428<br>(570) 226-4382<br>www.wilsonvillecampground.com<br><br>0.5 mi from Rt 507 & Rt 6 intersection (nearest town Hawley); 0.5 mi from Rt 590 & Rt 6 intersection   | 160             |                      | 75                    | X              |               | X                    | X          |                | TV, W              |                     |                     |        | X       |           |              | X                                  |   |   | N    |   | April 25–Oct. 19                   |
| 12                           | <b>Honesdale/Pocono KOA</b><br>50 Countryside Lane, <b>Honesdale</b> , PA 18431<br>(570) 253-0424<br>www.koa.com/campgrounds/honesdale-pocono<br><br>From Rt 6, take I-80 N, take Rt 191 N 0.5 mi, L on Rt 670 N, 6 mi on left  | 113             | 34                   | 113                   | X              | 113           | X                    | X          | FSC, PC, HC, G | TV, I, W           | X                   |                     | X      | X       |           | SP, RP       | X                                  | X | X | N    | X | May–Oct.                           |
| 13                           | <b>Clayton Park RV Escape</b><br>26 Eagle Eye Dr, <b>Lake Ariel</b> , PA 18436<br>(570) 698-6080<br>www.claytonpark.net<br><br>I-84 Ex 8, R at light, Rt 348 E, 0.5 mi, L on Cortez Rd, 4.5 mi, R on Maplewood Rd, 0.5 mi, L on Swoyer Rd   | 87              | 8                    | 87                    | X              | 87            |                      |            | T              | W                  |                     |                     |        | X       | X         | SP, RP       | X                                  | N | X | X, N | X | May 1–Oct. 15<br>Limited Yr. Round |
| 14                           | <b>Secluded Acres Campground</b><br>Marty O’Hora<br>150 Martys Main St, <b>Lake Ariel</b> , PA 18436<br>(570) 226-9959<br>www.secludedacrescampground.com<br><br>Ex 17 off Rt 84, N on Rt 191 to Rt 590, E past Hideout to Miller Rd, go 3 mi to R on Rt 3040, go 3 mi to entrance on L             | 184             | 8                    | 18                    | X              | 184           | X                    | X          |                | TV, I, W           |                     |                     |        | X       |           | SP           | X                                  | X | X | X    | X | April–Oct.                         |
| 15                           | <b>Lizard Creek Campground</b><br>Jennifer Johnson<br>2489 W. Lizard Creek Rd, <b>Lehighnton</b> , PA 18235<br>(570) 386-2911<br>www.lizardcreekpa.com<br><br>On Rt 895 (W Lizard Creek Rd), approx. 5 mi W of Rt 248 & 6.5 mi E of Rt 309, directly opposite Church Hill Rd                        | 104             |                      | 104                   | X              | 100           |                      | X          | T, FSC, PC, G  | TV, W              | X                   |                     | X      | X       |           | SP, RP       | X                                  | N | X | X, N | X | April 4–Oct. 29                    |


Listings are alphabetical by Town Names (**Town Names** are set in bold typeface)

## Facilities Legend

[X] Indicates item is at Campground; [N] Nearby (within 5 miles); [T] Trailer Rentals; [FSC] Full-Service Cabins; [PC] Primitive Cabins; [HC] Housekeeping Cottages; [G] Glamping; [TV] Television; [I] Internet; [W] WiFi; [SP] Pets Allowed On Site; [RP] Pets Allowed In Rentals; [Yellow Highlight] See Advertisement in this Section; [★] See Advertisement on Page Listed.




# Pocono Mountains

| CAMPGROUND<br>LOCATION INDEX |    | NUMBER OF SITES | # OF PULL-THRU SITES | ELEC. & WATER HOOKUPS | 50 AMP SERVICE | SEWER HOOKUPS | HOLDING TANK SERVICE | TENT SITES | RENTALS    | TV, INTERNET, WIFI | ONLINE RESERVATIONS | EV CHARGING STATION | LP GAS | LAUNDRY | SNACK BAR | PET FRIENDLY | RECREATION: [X] On Site [N] Nearby |           |           |           |                         | SEASON DATES     |
|------------------------------|---|-----------------|----------------------|-----------------------|----------------|---------------|----------------------|------------|------------|--------------------|---------------------|---------------------|--------|---------|-----------|--------------|------------------------------------|-----------|-----------|-----------|-------------------------|------------------|
|                              |   |                 |                      |                       |                |               |                      |            |            |                    |                     |                     |        |         |           |              | FISHING                            | MINI GOLF | REC. HALL | GAME ROOM | HIKING OR BIKING TRAILS |                  |
| 16                           | <b>Pocono Point RV and Campground</b><br>Tara Sigafoos, Manager<br>1500 Rock St, <b>Lehighton</b> , PA 18235<br>(570) 994-3439<br>www.poconopointrv.com<br>From Rt 248 W or from Jim Thorpe: Take Rt 209 N (Interchange Rd); after intersection of Rt 248 & Rt 209 go approx. 1 mi past the Hampton Inn, R on Rock St. From Tpk: Take Ex 74 to Rt 209 S, 0.25 mi past the Shell station, L on Rock St | 50              | 19                   | 50                    | X              | 50            | X                    | X          | T, FSC, PC | I, W               | X                   |                     |        | X       |           | SP           | X                                  | X         | X         | X         | X                       | All Year         |
| 17                           | <b>StonyBrook RV Resort</b><br>1435 Germans Rd, <b>Lehighton</b> , PA 18235<br>(570) 386-4088<br>www.stonybrookrvresort.com<br>Rt 309, onto Rt 895 E, R to Lauchnor Rd, L to Germans Rd, entrance 500 ft on R   | 96              |                      | 96                    | X              | 96            |                      |            | FSC        | TV, I, W           | X                   |                     | X      | X       |           | SP           | X                                  | N         | X         | X         | N                       | All Year         |
| 18                           | <b>Kittatinny River Beach Campground</b><br>Rocco Baldassari, Manager<br>378 Rt 6 & 209, <b>Milford</b> , PA 18337<br>(845) 682-3539 • (800) 356-2852 (FLOAT-KC)<br>www.kittatinny.com<br>I-84 to Ex 53 Matamoras, take Rt 209 S 2.5 mi, camp on L  | 160             | 11                   | 30                    |                | 3             |                      | X          | FSC        | I, W               | X                   |                     |        |         |           | SP           | X                                  |           |           | N         |                         | April-Oct.       |
| 19<br>*60                    | <b>Mount Pocono Campground</b><br>Debbie Roberts<br>30 Edgewood Rd, <b>Mount Pocono</b> , PA 18344<br>(570) 839-8950<br>www.mtupoconocampground.com<br>At Rt 940, Rt 611, & Rt 196 intersection stay in middle lane, bear L onto Rt 196 N, go 0.7 mi, R at our sign onto Edgewood Rd, follow straight ahead, two stop signs   | 190             | 15                   | 20                    | X              | 138           |                      | X          | FSC        | TV, I, W           | X                   |                     | X      | X       |           | SP, RP       | N                                  | N         | X         | X         | X                       | April 25-Oct. 19 |
| 20<br>*61                    | <b>Blue Mountain Resort</b><br>Joe Forte<br>1660 Blue Mountain Dr, <b>Palmerton</b> , PA 18071<br>(352) 328-0218<br>www.skiblueamt.com<br>Located in the Pocono Mountains; 90 minutes from Philadelphia, 90 minutes from New York   | 55              |                      |                       |                |               |                      | X          | G          |                    | X                   |                     |        |         | X         | SP, RP       | X                                  | N         | X         |           | X                       | May-Oct. 31      |
| 21<br>*60                    | <b>Don Laine Campground</b><br>790 57 Dr, <b>Palmerton</b> , PA 18071<br>(610) 381-3381<br>www.donlaine.com<br>Ex 74 NE Extension of PA Turnpike, bear R onto Rt 209 N, go approx 9 mi, follow signs  | 168             | 43                   | 168                   | X              | 160           |                      | X          |            | TV, I, W           | X                   |                     | X      | X       | X         | SP           | N                                  | N         | X         |           | X                       | April 15-Nov. 1  |
| 22                           | <b>Sunny Rest Resort</b><br>Halsie Bowers<br>425 Sunny Rest Rd, <b>Palmerton</b> , PA 18071<br>(610) 377-2911 • (866) SUNNY50<br>www.sunnyrest.com<br>From Rt 476 (after tollbooth), R onto Rt 209 N, go 150 ft, R onto Cherry Hill Rd 3 mi, L onto Sunny Rest Rd 0.5 mi to gate. Press 0111 on call box  | 142             |                      | 142                   | X              | 18            |                      | X          | FSC        | TV, W              | X                   |                     | X      | X       | X         | SP           | N                                  | N         | X         | X         | X                       | April 28-Oct. 1  |
| 23                           | <b>Silver Valley Campsites</b><br>Minnie Halliday Reid<br>146 Silver Valley Circle, <b>Saylorsburg</b> , PA 18353<br>(570) 992-4824<br>www.silvervalleycamp.com<br>From NY & Del. Water Gap: I-80 E to Rt 33, go 5 mi to Rt 209 S Brodheads ville, R onto Silver Valley Rd, 1 mi to camp. From Tpk Ex 74: Rt 209 N, go 12 mi to Brodheads ville, L onto Silver Valley Rd, 1 mi to camp                | 135             | 9                    | 135                   | X              | 124           |                      | X          | T, PC      | TV, I, W           |                     |                     | X      | X       | X         | SP           | X                                  | N         | X         | X         | X, N                    | All Year         |



# Pocono Mountains

| CAMPGROUND<br>LOCATION INDEX |  | NUMBER OF SITES | # OF PULL-THRU SITES | ELEC. & WATER HOOKUPS | 50 AMP SERVICE | SEWER HOOKUPS | HOLDING TANK SERVICE | TENT SITES | RENTALS       | TV, INTERNET, WIFI | ONLINE RESERVATIONS | EV CHARGING STATION | LP GAS | LAUNDRY | SNACK BAR | PET FRIENDLY | FISHING | MINI GOLF | REC. HALL | GAME ROOM | HIKING OR BIKING TRAILS | SWIMMING POOL OR LAKE | ORGANIZED ACTIVITIES | SEASON DATES                     |
|------------------------------|--|-----------------|----------------------|-----------------------|----------------|---------------|----------------------|------------|---------------|--------------------|---------------------|---------------------|--------|---------|-----------|--------------|---------|-----------|-----------|-----------|-------------------------|-----------------------|----------------------|----------------------------------|
|                              |   |                 |                      |                       |                |               |                      |            |               |                    |                     |                     |        |         |           |              |         |           |           |           |                         |                       |                      |                                  |
| <b>24</b><br><b>*61</b>      | <b>Four Seasons Campgrounds</b><br>249 Babbling Brook Rd, <b>Scotrun</b> , PA 18355<br>(570) 629-2504<br>www.fourseasonscampgrounds.com<br>I-80 Ex 299, R on Rt 715, L on Rt 611 N 1.75 mi, bear L on Scotrun Ave, go 0.3 mi, L on Babbling Brook Rd, 1 mi on R                            | 130             | 25                   | 130                   | X              | 114           |                      | X          |               | TV, W              |                     |                     | X      | X       | X         | SP           | N       | N         | X         |           | N                       | X                     | X                    | Mid-April–<br>Columbus Day Wknd. |
| <b>25</b><br><b>*68</b>      | <b>Scotrun RV Resort</b><br>Rt 611, P.O. Box 428, <b>Scotrun</b> , PA 18355<br>(570) 629-0620 • (800) 588-2221<br>www.RVontheGo.com<br>From I-80 Ex 298, Scotrun, go N 1 mi on Rt 611, camp on R   | 178             | 2                    | 178                   | X              | 82            | X                    | X          | FSC           | TV                 | X                   |                     | X      | X       |           | SP           | X       | X         | X         | X         | N                       | X                     | X                    | All Year<br>11/1–4/27 Wknd. Only |
| <b>26</b><br><b>*60</b>      | <b>Pocono Vacation Park</b><br>110 Arnie Way, <b>Stroudsburg</b> , PA 18360<br>(570) 424-2587<br>www.poconovacationpark.com<br>I-80 E or W to Ex 305, take Bus. Rt 209 S 2 mi, R onto Shafer School House Rd, go up the hill and bear L, camp on L   | 200             | 200                  |                       | X              | 200           |                      | X          | PC            | TV, I, W           |                     |                     | X      |         | X         | SP           | N       | N         | X         | X         | X                       | X                     | X                    | All Year                         |
| <b>27</b><br><b>*60</b>      | <b>Hemlock Campground &amp; Cottages</b><br>Craig & Barbara Repetski<br>559 Hemlock Dr, <b>Tobyhanna</b> , PA 18466<br>(570) 894-4388<br>www.hemlockcampground.com<br>I-80 Ex 293 to I-380 Ex 3 to Rt 940 E, to Rt 611 N, to R on Hemlock Dr   | 82              | 2                    | 12                    |                | 70            | X                    | X          | FSC, PC, HC   | TV, I, W           |                     |                     | X      | X       |           | SP, RP       | N       | N         | X         | X         | N                       | X                     | X                    | April 15–Oct. 31                 |
| <b>28</b><br><b>*59</b>      | <b>Keen Lake Camping &amp; Cottage Resort</b><br>155 Keen Lake Rd, <b>Waymart</b> , PA 18472<br>(570) 488-6161<br>www.keenlake.com<br>Located off Rt 6 between Carbondale & Honesdale  | 335             | 1                    | 310                   | X              | 224           |                      | X          | T, FSC, HC, G | I, W               | X                   |                     |        | X       | X         | SP, RP       | X       | N         | X         | X         | N                       | X                     | X                    | May 1–<br>Oct. 12                |
| <b>29</b>                    | <b>Lehigh Gorge Campground</b><br>Elizabeth Marotta Berger<br>4585 State St, <b>White Haven</b> , PA 18661<br>(570) 443-9191<br>www.lehighgorgecampground.com<br>From PA Tpk (Rt 476) Ex 95, go R on Rt 940 W, approx. 3 mi, campground on R; from I-80 to Ex 274 W on Rt 534, W on Rt 940 | 150             | 20                   | 150                   | X              | 150           |                      | X          |               | TV, W              |                     |                     | X      | X       |           | SP           | X       | N         | X         | X         | X                       | X                     | X                    | April 11–Dec. 1                  |

Listings are alphabetical by Town Names (**Town Names** are set in bold typeface)

## Facilities Legend

[X] Indicates item is at Campground; [N] Nearby (within 5 miles); [T] Trailer Rentals; [FSC] Full-Service Cabins; [PC] Primitive Cabins; [HC] Housekeeping Cottages; [G] Glamping; [TV] Television; [I] Internet; [W] WiFi; [SP] Pets Allowed On Site; [RP] Pets Allowed In Rentals; [Yellow Highlight] See Advertisement in this Section; [★] See Advertisement on Page Listed.

## ENJOY 15% OFF YOUR STAY

Not valid during summer or fall season.

Use Code: **VISTA250**  
to Celebrate America 250!

When reserving.



Scan to  
Book Your Stay



**MOUNTAIN  
VISTA**  
East Stroudsburg, PA

## Revolutionary Recipe

### Potato Filling (Pennsylvania Dutch Style)

A classic side dish in Pennsylvania Dutch cuisine. Mashed potatoes + bread (or bread-crumbs) often baked or cooked into a casserole or stuffing. [Wikipedia+1](#)

#### Campfire adaptation:

- Pre-mash potatoes. Mix with torn bread pieces or bread cubes, milk (or cream), butter, onion, salt and pepper.
- Place in a cast iron pan, cover w/lid or foil, place on coals to warm through and set. Optional: place some coals on lid to brown top.
- Serve alongside the ham/dumpling dish on page 38.



# Get Your FREE Guide!

[www.MOCampingGlampingTravel.com](http://www.MOCampingGlampingTravel.com)

## The Spotted Lanternfly in Pennsylvania— What is it? And why does it matter?


The Spotted Lanternfly or SLF, *Lycorma delicatula* (White), is an invasive plant hopper native to Asia first discovered in Berks County, PA in 2014.

SLF feeds on sap from a myriad of plants, but has a strong preference for plants important to PA's economy, including grapevines, maples, black walnut, birch, and willow. SLF's feeding damage stresses plants, which can, in some cases, cause death.

Advice from the PA Department of Agriculture is: **"Kill it! Squash it, smash it ... just get rid of it."**

In the fall, these bugs will lay egg masses with 30–50 eggs each. Keep an eye out for the spotted lanternfly at any stage of development and their egg masses, and properly destroy and dispose of them.

It's important to not bring firewood from quarantine areas. Please be respectful of campground guidelines and rules regarding firewood.





## KEEN LAKE

CAMPING & COTTAGE RESORT

155 Keen Lake Rd | Waymart, PA


(570) 488-6161 or visit [www.keenlake.com/book](http://www.keenlake.com/book)

- Cottages • Glamping • RV & Tent Camping
- Seasonal & Lakefront Sites • 90-acre Lake
- Beach Area • Pool • Pickleball • Cornhole
- Firepit • Live Entertainment • and more!




SCAN TO BOOK!

## Time is everything. Make the most of it.



Family owned & operated for 72 years and counting.  
It's time to gather at the lake!





PoconoTelevision.com  
SCAN TO WATCH NOW



**TUNE IN DURING  
YOUR CAMPING TRIP**



## Don Laine Campground

Pool, Playground, Snack Bar, Store, Laundry, Horseshoes,  
Pickleball Court, Planned Activities (Weekends),  
Country & Oldies Bands & DJ's. Near Beltzville Lake,  
18 miles to Pocono Raceway.



**610-381-3381**

[www.donlaine.com](http://www.donlaine.com) • [dlaine@ptd.net](mailto:dlaine@ptd.net)

**790 57 Drive, Palmerton, PA 18071**

Your Hosts Don & Elaine George



[www.PoconoKOA.com](http://www.PoconoKOA.com)

## DELAWARE WATER GAP- POCONO MOUNTAIN

Tent, RV & Full Hookup Sites • Deluxe Cabins  
Teepee Rentals • Laundry • General Store • Pickleball • WIFI  
Propane • Pet Friendly • Lots of Family Recreation

Open Year Round

### Nearby Attractions:

Bushkill Falls • Shawnee & Camelback  
Delaware River • Mount Airy Casino  
Outlets & Flea Markets

227 Hollow Road, East Stroudsburg, PA 18302 • (570) 223-8000



## Centrally located to all Pocono Mountain Attractions

Heated Pool, Playground, Game Room, Store,  
Laundry, Planned Activities every weekend,  
Free WiFi, Propane, Pet Friendly

Hemlock Campground and Cottages

559 Hemlock Drive

Tobyhanna, PA 18466

**570-894-4388**

[www.hemlockcampground.com](http://www.hemlockcampground.com)

Cottages open year-round

5 miles to Mt. Airy Casino • 15 minutes to Bushkill Falls



Open All  
Year

110 Arnie Way,  
Stroudsburg, Pa

## Pocono Vacation Park Camping with family

**570-424-2587**

Big Rig Sites-30/50 Amp, Swimming Pool, Kiddie Pool, Golf  
Carts Welcome, Cabin Rental, Golf Course, Free Holiday  
Activities, Wagon Ride, Playground, Gated Park.

[www.poconovacationpark.com](http://www.poconovacationpark.com)

## Aunt Pocono Campground



**We would like to share "Our Piece of Heaven"  
with you and your family.**

Family Oriented  
Big Rig Friendly (50 amp)  
Free WiFi  
Pet Friendly, with Dog Run  
Organized Activities  
Heated Pool & Wading Pool

Nearby Attractions:  
Lost Trails, Kalahari  
Pocono Racetrack  
Pocono Whitewater  
Mt. Airy Casino





**Tenters  
Welcome!**



**(570) 839-8950** [www.mtpoconocampground.com](http://www.mtpoconocampground.com)



**Memories to Last a Lifetime**

300 Wooded Acres • 60 Acre Lake • License Free Fishing • Indoor/Outdoor Pools  
Hot-tubs & Sauna • Splash Pad • Swimming Beach • Full Hook Up Sites 30/50 amp  
Convenience Store • Boat Rentals • Sports Courts/Field • LP Gas Filling Station  
Cable TV/Wi-fi • Good Sam 10/10/10

For Reservations Call 1(800)345-1369 or Reserve Online at [OtterLake.com](http://OtterLake.com)



**Large Wooded Sites**  
**Water and Sewer Hookups**  
**50/30/20 Amp Electric**  
**Big Rig Friendly**  
**Free Cable TV & WiFi**  
**Laundry**  
**Swimming Pool**  
**Pickle Ball Courts**  
**Stocked Fishing Pond**

**NEARBY ALL POCONO ATTRACTIONS**

**DISCOUNT TICKETS AVAILABLE**

415 Taylor Drive, East Stroudsburg, PA 18301  
570-223-0111  
[www.mountainvistacampground.com](http://www.mountainvistacampground.com)



**CHESTNUT LAKE CAMPGROUND**

**GREAT BASS FISHING\***

**POCONO'S LARGEST RV SITES**

**SWIM/BOAT/FISH IN OUR PRIVATE LAKE**  
**SEASONAL & YEAR-ROUND SITES**  
**WI-FI • 50 AMP • 3-WAY HOOKUPS**  
**PROPANE • ICE • FIREWOOD • STORE**  
**REC HALL • RUSTIC TENTING AREA**  
**PETS WELCOME • MODERN BATH HOUSE**

**NEARBY ATTRACTIONS:**  
Pocono Raceway, Camelback, Beltzville Park, Outlet Stores

**\*NO LICENSE REQUIRED**

**(570) 992-6179**  
**(917) 685-5229**  
[www.chestnutlakecampground.com](http://www.chestnutlakecampground.com)  
I-80 Exit 304 • RT. 33 • RT. 209S  
117 Chestnut Lake Road, Brodheadsville, PA 18322



FHU sites w/30 & 50 Amp • Pull Thrus  
Grassy Tent sites w/ water & elec. • Seasonal Sites  
Wi-Fi • Camp Store • Pets welcome • Pool • Propane  
Playground Ice • Firewood • Laundry • Planned activities  
Close to Camelback, CBK Mountain Adventures,  
Crossing Premium Outlets, Kalahari Water Park,  
Mt. Airy Casino, Bushkill Falls, Pocono Raceway and more!

TL Rated 9 / 10 ★ / 10  
A Good Sam Top Rated Park!

249 Babbling Brook Rd, Scotrun PA 18355 570-629-2504  
[www.fourseasonscampgrounds.com](http://www.fourseasonscampgrounds.com) Email: [fsc1@ptd.net](mailto:fsc1@ptd.net)



**GLAMPING & CAMPING**

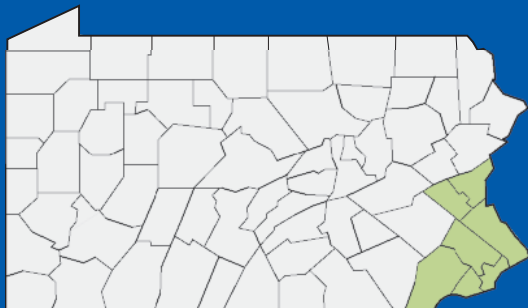
Choose from 15 Glamping sites  
or over 40 tent sites!  
RV parking is available.

Blue has it all for your  
Poconos getaway—Zip Lines,  
High Ropes Courses,  
Mountain Biking,  
Scenic Chairlift Rides,  
and plenty more adventures  
waiting for you!

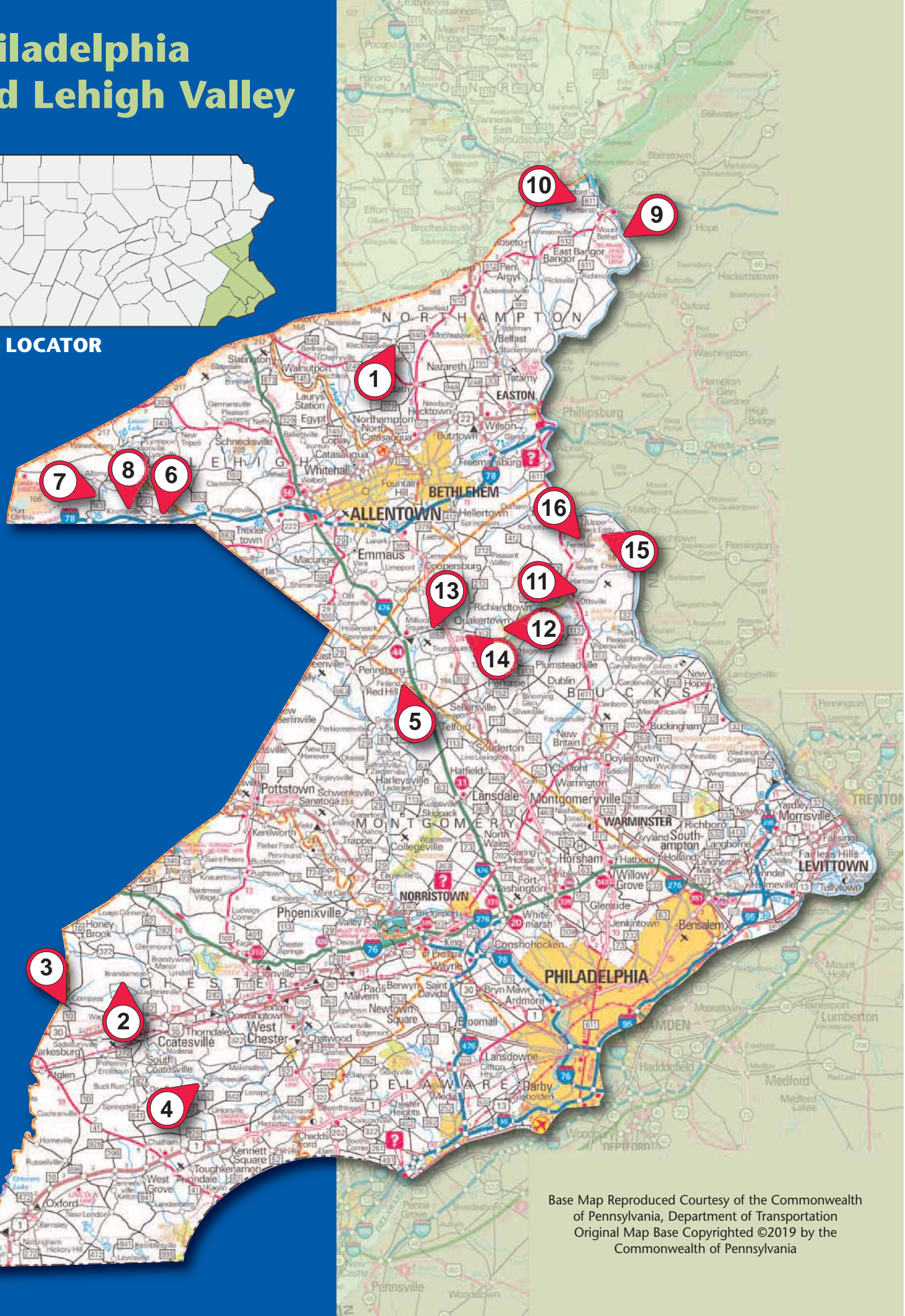
**BLUE MOUNTAIN**  
RESORT • POCONOS  
PALMERTON, PA | [SKIBLUEM.COM](http://SKIBLUEM.COM)



# Philadelphia and Lehigh Valley




MAP LOCATOR



Base Map Reproduced Courtesy of the Commonwealth of Pennsylvania, Department of Transportation  
Original Map Base Copyrighted ©2019 by the Commonwealth of Pennsylvania



# Philadelphia and Lehigh Valley

| CAMPGROUND<br>LOCATION INDEX |   | NUMBER OF SITES | # OF PULL-THRU SITES | ELEC. & WATER HOOKUPS | 50 AMP SERVICE | SEWER HOOKUPS | HOLDING TANK SERVICE | TENT SITES | RENTALS        | TV, INTERNET, WIFI | ONLINE RESERVATIONS | EV CHARGING STATION | LP GAS | LAUNDRY | SNACK BAR | PET FRIENDLY | RECREATION: [X] On Site [N] Nearby |   | HIKING OR BIKING TRAILS | SWIMMING POOL OR LAKE | ORGANIZED ACTIVITIES | SEASON DATES           |
|------------------------------|--|-----------------|----------------------|-----------------------|----------------|---------------|----------------------|------------|----------------|--------------------|---------------------|---------------------|--------|---------|-----------|--------------|------------------------------------|---|-------------------------|-----------------------|----------------------|------------------------|
|                              |  |                 |                      |                       |                |               |                      |            |                |                    |                     |                     |        |         |           |              |                                    |   |                         |                       |                      |                        |
| <b>1</b><br><b>*66</b>       | <b>Evergreen Lake Campground</b><br>2375 Benders Dr, <b>Bath</b> , PA 18014<br>(610) 837-6401<br>www.evergreenlake.net<br>Jct of US 22 & Rt 512, go N 8.6 mi on Rt 512 to Rt 946 (Moorestown light), W 0.4 mi on Rt 946 to Copella Rd, N 2.7 mi to Benders Dr, E 0.2 mi on L   | 300             | 20                   | 300                   | X              | 150           | X                    | X          |                | TV, I, W           |                     |                     | X      | X       |           | SP           | X                                  | X | X                       | X                     | X                    | Mid-April–<br>Mid-Oct. |
| <b>2</b><br><b>*65</b>       | <b>Birchview Farm Campground</b><br>100 Birchview Dr, <b>Coatesville</b> , PA 19320<br>(610) 384-0500<br>www.birchviewcampground.com<br>From Rt 340 N on Bonsall School Rd, R on Martin Corner Rd, 2 mi on L   | 200             |                      | 200                   | X              | 200           |                      | X          | PC             | W                  | X                   |                     | X      | X       |           | SP           | X                                  | N | X, N                    | X                     | X                    | Mid-April–<br>Mid-Oct. |
| <b>3</b><br><b>*65</b>       | <b>Hidden Acres Campground</b><br>Gary Baldwin<br>105 Hidden Acres Rd, <b>Coatesville</b> , PA 19320<br>(610) 857-0662 • (610) 857-3990<br>www.hiddenacrespa.com<br>Rt 340 to Cambridge Rd, to Baldwin Rd, to camp on Hidden Acres Rd  | 200             | 8                    | 100                   | X              | 20            | X                    |            |                | I                  |                     |                     |        | X       |           | SP           | X                                  |   | X                       | X                     | X                    | May 10–Oct. 15         |
| <b>4</b><br><b>*65</b>       | <b>Philadelphia/West Chester KOA</b><br>1659 Embreeville Rd, <b>Coatesville</b> , PA 19320<br>(610) 486-0447 • (800) 562-1726<br>www.philadelphiakoa.com<br>From US 1: N on US 202, W on PA 3 through West Chester, PA 162 W, 8 mi to camp. From PA Tpk E: Take Ex 312, Rt 100 S, merge onto US 202 S, W on PA 3 through West Chester, PA 162 W, 8 mi to camp. From PA Tpk W: Ex 326, merge onto US 202 S, W on PA 3 through West Chester, PA 162 W, 8 mi to camp. Go around barrier indicating bridge is out. Road is open to campground. | 114             | 21                   | 70                    | X              | 47            |                      | X          | FSC, PC, HC, G | TV, I, W           | X                   |                     | X      | X       |           | SP           | X                                  | X | X, N                    | X                     | X                    | March 15–Nov. 30       |
| <b>5</b>                     | <b>Boulder Woods Campground</b><br>Bill & Kay Davis<br>1050 Camp Skymount Rd,<br><b>Green Lane</b> , PA 18054<br>(215) 257-7178<br>www.boulderwoods.com<br>Quakertown Ex of the NE Ext of Tpk, Rt 663 W, L on Brinkman Rd, L on Kumry Rd, R on Canary Rd, R on Trumbauersville Rd, L on Upper Ridge Rd, R on Camp Skymount Rd, camp is 0.8 mi on R   | 200             | 6                    | 200                   | X              |               | X                    | X          |                | W                  |                     |                     | X      | X       | X         | SP           | X, N                               |   | X                       | X                     | X                    | April 1–Nov. 1         |
| <b>6</b><br><b>*66</b>       | <b>Pine Hill RV Park</b><br>Robert & Pamela Hasse<br>268 Old Rt 22, <b>Kutztown</b> , PA 19530<br>(610) 285-6776<br>www.pinehillrvpark.com<br>Ex 40 from I-78, N on Rt 737, R at 4-way intersection, E on old Rt 22, 1.5 mi to camp on R   | 125             | 82                   | 125                   | X              | 123           |                      |            |                | TV, I, W           | X                   |                     |        | X       | X         | SP           |                                    | X | X                       | N                     |                      | April 1–Oct. 31        |
| <b>7</b><br><b>*66</b>       | <b>Blue Rocks Family Campground</b><br>The Wood Family<br>341 Sousley Rd, <b>Lenhartsville</b> , PA 19534<br>(610) 756-6366 • (866) GR8KAMPN<br>www.bluerockscampground.com<br>Ex 35 off I-78 (Lenhartsville) to Rt 143 N, follow signs, only 2 mi; 6 mi E of Rt 61 & Cabela's   | 200             | 4                    | 125                   |                | 50            | X                    | X          | FSC, PC        | W                  | X                   |                     | X      | X       | X         | SP           | X                                  |   | X                       | X                     | X                    | All Year               |


Listings are alphabetical by Town Names (**Town Names** are set in bold typeface)

## Facilities Legend

[X] Indicates item is at Campground; [N] Nearby (within 5 miles); [T] Trailer Rentals; [FSC] Full-Service Cabins; [PC] Primitive Cabins; [HC] Housekeeping Cottages; [G] Glamping; [TV] Television; [I] Internet; [TW] WiFi; [SP] Pets Allowed On Site; [RP] Pets Allowed In Rentals; [Yellow Highlight] See Advertisement in this Section; [X] See Advertisement on Page Listed.



# Philadelphia and Lehigh Valley

| CAMPGROUND<br>LOCATION INDEX |    | NUMBER OF SITES | # OF PULL-THRU SITES | ELEC. & WATER HOOKUPS | 50 AMP SERVICE | SEWER HOOKUPS | HOLDING TANK SERVICE | TENT SITES | RENTALS     | TV, INTERNET, WIFI | ONLINE RESERVATIONS | EV CHARGING STATION | LP GAS | LAUNDRY | SNACK BAR | PET FRIENDLY | RECREATION: [X] On Site [N] Nearby |   |   |   |      |   |   | SEASON DATES                    |
|------------------------------|---|-----------------|----------------------|-----------------------|----------------|---------------|----------------------|------------|-------------|--------------------|---------------------|---------------------|--------|---------|-----------|--------------|------------------------------------|---|---|---|------|---|---|---------------------------------|
| 8<br>*68                     | <b>Robin Hill Campground</b><br>Tom Delancey, Manager<br>149 Robin Hill Rd, <b>Lenhartsville</b> , PA 19534<br>(610) 756-6117 • (800) 732-5267<br>www.robinhillrvresort.com<br><br>From I-78 W: Ex 40, R at Ex, L on Old Rt 22, R on Donat Rd, R on Robin Hill Rd. From I-78 E: Ex 35, R at Exit, L onto Old Rt 22, L onto Donat Rd, R onto Robin Hill Rd   | 270             | 1                    | 30                    | X              | 240           | X                    |            | FSC, PC, HC | TV, W              | X                   |                     | X      | X       |           | SP, RP       | X                                  |   | X | X | N    | X | X | April 1–Oct. 31                 |
| 9<br>*66                     | <b>Driftstone Campground</b><br>2755 River Rd, <b>Mt. Bethel</b> , PA 18343<br>(570) 897-6859 • (888) 355-6859<br>www.driftstone.com<br><br>From NJ/NY: I-80 W to Ex 4 ABC. L to 4B E Rt 46. R to ramp Rt 611 Portland, PA. Merge L to toll bridge. First R down ramp to Rt 611. R to go under bridge to River Road S 3 mi. L at stop sign. Continue 1 mi, campground on L  | 190             | 7                    | 183                   | X              |               | X                    | X          |             | TV, I, W           |                     |                     | X      | X       |           | SP           | X                                  |   | X | X |      | X | X | May 8–Oct. 12                   |
| 10                           | <b>Shady Acres Campground</b><br>1078 Turkey Ridge Rd, <b>Mt. Bethel</b> , PA 18343<br>(570) 897-6230<br>www.campshadyacres.com<br><br>From NJ/NY: I-80 W to Ex 4 ABC. L to 4B E Rt 46. R to ramp Rt 611 Portland, PA. Merge L to toll bridge. After toll stay R to Rt 611 Portland. At end of ramp follow signs, L to Rt 611 N, bear L at the fork onto Church St, L on Turkey Ridge Rd, campground 0.25 mi on R | 100             |                      | 100                   | X              | 10            | X                    |            | PC          | TV, I, W           |                     |                     | X      | X       |           | SP           | X                                  | N | X | X | N    | X | X | All Year<br>(Limited in winter) |
| 11                           | <b>Beaver Valley Family Campground</b><br>80 Clay Ridge Rd, <b>Ottsville</b> , PA 18942<br>(610) 847-5643<br>www.campbeavervalley.com<br><br>Ottsville, Rt 611 to Tohickon Valley Rd, 0.5 mi on Durham Rd, R on Geigel Hill Rd, follow 3 mi to L onto Beaver Run Rd, follow to 2nd L onto Clay Ridge Rd, camp on R  | 85              | 1                    | 85                    |                |               | X                    | X          | PC          | W                  |                     |                     | X      | X       |           | SP           | N                                  |   | X | X | X, N | X | X | May–Oct. 31                     |
| 12                           | <b>Little Red Barn Campground</b><br>Tom & Vicki Roeder<br>367 Old Bethlehem Rd, <b>Quakertown</b> , PA 18951<br>(215) 536-3357 • (866) 434-1711<br>www.littleredbarncampground.com<br><br>Jct Rts 309 & 313, E 4 mi on Rt 313 to Rt 563 N, 2.5 mi N to Old Bethlehem Rd, 0.75 mi N to camp on L  | 160             | 5                    | 92                    | X              |               | X                    | X          | T           | I, W               |                     |                     | X      | X       |           | SP           | N                                  |   | X | X | N    | X | X | April–Oct.                      |
| 13                           | <b>Quakerwoods Campground</b><br>Angela Yu<br>2225 Rosedale Rd, <b>Quakertown</b> , PA 18951<br>(215) 536-1984<br>www.quakerwoods.com<br><br>4 mi from PA Tpk (Rte 476, Ex 44) Jct Rts 309 & 663, 3 mi W on Rt 663, L on Rosedale Rd, 0.5 mi on L   | 185             | 4                    | 53                    | X              | 113           | X                    | X          | T           | W                  |                     |                     | X      | X       |           | SP           | X                                  | X | X | X | X    | X | X | April 1–Oct. 31                 |
| 14                           | <b>Tohickon Family Campground</b><br>8308 Covered Bridge Rd,<br><b>Quakertown</b> , PA 18951<br>(215) 536-7951<br>www.tohickoncampground.com<br><br>Rt 309 S, L on Rt 313 E to Rt 563 N (Lake Nockamixon), L on Rt 563 N, L on Sternermill Rd, R on Righlandtown Rd to Covered Bridge Rd  | 200             |                      | 100                   | X              | 100           |                      | X          |             | W                  | X                   |                     | X      | X       | X         | SP           | X                                  |   | X | X | N    | X | X | April 1–Oct. 31                 |
| 15<br>*66                    | <b>Colonial Woods Family Camping Resort</b><br>545 Lonely Cottage Dr,<br><b>Upper Black Eddy</b> , PA 18972<br>(610) 847-5808 • (800) 887-CAMP<br>www.colonialwoods.com<br><br>Rt 611 to Revere, 1.5 mi on Marienstein Rd, L on Lonely Cottage Drive  | 248             | 9                    | 248                   | X              |               | X                    | X          | FSC         | TV, W              |                     |                     | X      | X       |           | SP           | X                                  | X | X | X | X    | X | X | April–Nov.                      |

# Philadelphia and Lehigh Valley

| CAMPGROUND<br>LOCATION INDEX |    | NUMBER OF SITES | # OF PULL-THRU SITES | ELEC. & WATER HOOKUPS | 50 AMP SERVICE | SEWER HOOKUPS | HOLDING TANK SERVICE | TENT SITES | RENTALS | TV, INTERNET, WIFI | ONLINE RESERVATIONS | EV CHARGING STATION | LP GAS | LAUNDRY | SNACK BAR | PET FRIENDLY | FISHING | MINI GOLF | REC. HALL | GAME ROOM | HIKING OR BIKING TRAILS | SWIMMING POOL OR LAKE | ORGANIZED ACTIVITIES | SEASON DATES    |
|------------------------------|---|-----------------|----------------------|-----------------------|----------------|---------------|----------------------|------------|---------|--------------------|---------------------|---------------------|--------|---------|-----------|--------------|---------|-----------|-----------|-----------|-------------------------|-----------------------|----------------------|-----------------|
|                              |   |                 |                      |                       |                |               |                      |            |         |                    |                     |                     |        |         |           |              |         |           |           |           |                         |                       |                      |                 |
| 16                           | <b>Ringling Rocks Family Campground</b><br>John & Sarah Haubert<br>75 Woodland Dr, <b>Upper Black Eddy</b> , PA 18972<br>(610) 982-5552<br><a href="http://www.ringlingrocksfamilycampground.com">www.ringlingrocksfamilycampground.com</a><br>3.5 mi E of intersection of Rt 611 & Marienstein Rd in<br>Revere; 3.5 mi W of intersection of Bridgeton Hill Rd &<br>Rt 32 in Upper Black Eddy | 145             |                      | 138                   | X              |               | X                    | X          | FSC, PC | TV, W              | X                   |                     | X      | X       |           | SP           | N       |           | X         | X         | N                       | X                     | X                    | April 1-Oct. 31 |

Listings are alphabetical by Town Names (**Town Names** are set in bold typeface)

## Facilities Legend

[X] Indicates item is at Campground; [N] Nearby (within 5 miles); [T] Trailer Rentals; [FSC] Full-Service Cabins; [PC] Primitive Cabins; [HC] Housekeeping Cottages; [G] Glamping; [TV] Television; [I] Internet; [W] WiFi; [SP] Pets Allowed On Site; [RP] Pets Allowed In Rentals; [Yellow Highlight] See Advertisement in this Section; [X] See Advertisement on Page Listed.

## HIDDEN ACRES CAMPGROUND

Located between Lancaster and Philadelphia

103 Hidden Acres Rd., Coatesville, PA 19320

Spend your days visiting nearby attractions  
or just relax on our lovely shaded sites.



610-857-3990 During Season  
610-857-0662 After Hours / Off Season  
[www.hiddenacrespa.com](http://www.hiddenacrespa.com)



## BIRCHVIEW FARM CAMPGROUND

Cabin Rentals  
Propane•Stocked  
Pond•Rec Hall  
Pools•Store  
Planned Activities

100 BIRCHVIEW DRIVE  
COATESVILLE, PA 19320  
**610-384-0500**  
[www.birchviewcampground.com](http://www.birchviewcampground.com)

A

→

TO

←

Z

For a complete list  
of our campgrounds,  
scan this QR code.



## HISTORIC ADVENTURES RIVERFRONT CAMPING

Explore America's founding city, and then  
unwind along the Brandywine River at the  
**Philadelphia / West Chester KOA!**



- Riverfront access
- Canoe rentals
- Seasonal swimming pool
- Playground & rec field
- KampK9® dog park
- Trail access
- On-site Kampstore
- Free Wi-Fi

**BOOK NOW**

 [koa.com/campgrounds/philadelphia](http://koa.com/campgrounds/philadelphia)  
 610.486.0447  
 1659 Embreeville Road, Coatesville, PA 19320





# PaRVShows

[www.parvshows.com](http://www.parvshows.com)



Beautiful riverside location.



## DRIFTSTONE CAMPGROUND



Fishing • Canoeing • Kayaking

# 888.355.6859

2755 River Road • Mt. Bethel, PA 18343

[www.driftstone.com](http://www.driftstone.com)

Located 4 miles south of the Portland, PA to Columbia, NJ Bridge on River Road



10 min  
from  
Cabelas!

- Family Fun Activities
- Primitive Tent Sites
- RV Sites
- Camper Cabins

- Heated Pools
- Fishing Pond
- Hiking Trails

## (610) 756-6366

341 Sousley Road, Lenhartsville, PA 19534

[www.BlueRocksCampground.com](http://www.BlueRocksCampground.com)



**Splash Pool**

**Colonial Woods**

**Family Camping Resort**

**WiFi Hot Spot**

Close to Dorney Park & Wild Water Kingdom, Crayola Factory, Land of Make Believe & Sesame Place

**Rental Cabins**

Tennis - Shuffleboard - Spa  
Heated Pool - New Splash Pool  
Stocked Fishing Pond  
Planned Activities - Game Room  
Miniature Golf - Cable TV  
Wooded Sites

545 Lonely Cottage Dr.  
Upper Black Eddy, PA 18972

Exceptional Club & Group Activities  
Sparkling Clean Restrooms

[www.colonialwoods.com](http://www.colonialwoods.com) **800-887-CAMP**

**Evergreen Lake**

**New Sites**

50 Amp Full Hookups  
Pull Throughs with Covered Parking & Decorative Patios

Picturesque Lake & Mountain Setting  
Swimming Beach  
Paddle Boats  
Hiking Trails  
Miniature Golf

**FISHING & CAMPING**

Beautiful Fishing Lake (Fee)  
Shaded RV Sites  
24-Hour Security  
Free Wi-Fi At Office  
Close to:  
Dorney Park  
Crayola Factory  
Musikfest

(610) 837-6401  
[www.evergreenlake.net](http://www.evergreenlake.net)  
No Fishing License Required From Any State

**Pine Hill RV PARK**  
Where friends come to relax with friends

**Big Rig Sites**  
Easy on/Easy off

**78**

268 Old Rt. 22, Kutztown, PA 19530  
610-285-6776  
[www.pinehillrvpark.com](http://www.pinehillrvpark.com)

Large, Open Pull-Thru Sites  
Can Easily Accommodate Big Rigs & Slideouts  
CATV Wi-Fi Scenic View Mini-Golf  
Close to Dorney Park, Cabela's & More



# GETTYSBURG HAPPY CAMPERS!



## THERE'S MORE TO DISCOVER IN GETTYSBURG —

the perfect place to explore our nation's dramatic backstory. Take a stroll through our historically preserved downtown, visit our many fascinating museums and historic sites, experience our popular Adams County Pour Tour beverage trail or Crop Hop farm & market trail. Your choices for fun, relaxation and inspiration are endless.

DESTINATION  
*Gettysburg!*  
ADAMS COUNTY, PA

[DestinationGettysburg.com](http://DestinationGettysburg.com)





# Thousand Trails

## 12 PRIME LOCATIONS FOR PENNSYLVANIA CAMPING

Pack up for a Pennsylvania getaway and explore a world of vacation possibilities! From mountain and lakeside views to outdoor adventures like fishing and swimming - plus unforgettable attractions like the Gettysburg Battlefield, Pennsylvania Dutch Country, and the Poconos.



**Appalachian Campground**  
in Shartlesville



**Thousand Trails Circle M**  
in Lancaster



**Drummer Boy Campground**  
in Gettysburg



**Thousand Trails Gettysburg Farm**  
in Dover



**Thousand Trails Hershey**  
in Lebanon



**Thousand Trails PA Dutch Country**  
in Manheim



**Robin Hill Campground**  
in Lenhartsville



**Round Top Campground**  
in Gettysburg



**Thousand Trails Scotrun**  
in Scotrun



**Spring Gulch Campground**  
in New Holland



**Sun Valley Campground**  
in Bowmansville



**Thousand Trails Timothy Lake North & South**  
in East Stroudsburg



**Scan or Call To Learn More!**  
**(877) 570-2267**

## ThousandTrails.com

Ask how you can camp all year long with our Thousand Trails Memberships!

Our Thousand Trails memberships are offered by MHC Thousand Trails Limited Partnership, Two North Riverside Plaza, Suite 800, Chicago, IL 60606. This advertising is being used for the purpose of soliciting sales of resort campground memberships. This document has been filed with the Department of Licensing, State of Washington as required by Washington Law. Value, quality or conditions stated and performance on promises are the responsibility of the operator, not the Department. The filing does not mean the Department has approved the merits or qualifications of any registration, advertising, or any gift or item of value as part of any promotional plan.

Subject to availability. Reservations required. Rates do not include taxes and fees. Electric not included for stays of 30 days or longer. Must be a current Thousand Trails member or purchase a Thousand Trails membership in connection with stays of 28 days or more at Thousand Trails properties. Amenities vary by resort. Please contact the property manager for details.